

**NOTICE!!**

**These documents have been scanned!**

**Do not place un-scanned documents beneath this notice!**

**Do not remove this notice from this file!**

GPO Jacket No. 560-102  
Print Order 61540  
Rise Business Services, LLC  
Job=AZ15 5/16/2019



Box Number= AZ15054



Claim Begin-End: AMC412179-AMC412189

1 Initial Receipt



AZ15054-6

AMC411759-AMC412495

**United States Department of the Interior**  
**Bureau of Land Management**  
 LANDS/RECREATION & PLANNING  
 ONE N CENTRAL AVE  
 PHOENIX, AZ 85004 -2203  
 Phone: 602-417-9200

Receipt

No:

2461752

<b>Transaction #:</b> 2537888	<b>ENTERED INTO COMPUTER</b>
<b>Date of Transaction:</b> 11/14/2011	
<b>CUSTOMER:</b>	DEC 13 2011 <i>JB</i>
STEVE KAROLYI PO BOX 74353 PHOENIX,AZ 85087-1006 US	

LINE #	QTY	DESCRIPTION	REMARKS	UNIT PRICE	TOTAL
1	11.00	LOCATABLE MINERALS / MINING CLAIMS-NEW,UNADJUD, ONE OR MORE AUTH NOS / NEW MINING CLAIM LOCATION FEE \$34 <b>CASES:</b> AMC412179/\$34.00, AMC412180/\$34.00, AMC412181/\$34.00, AMC412182/\$34.00, AMC412183/\$34.00, AMC412184/\$34.00, AMC412185/\$34.00, AMC412186/\$34.00, AMC412187/\$34.00, AMC412188/\$34.00, AMC412189/\$34.00		- n/a -	374.00
2	11.00	LOCATABLE MINERALS / MINING CLAIMS-NEW,UNADJUD, ONE OR MORE AUTH NOS / NEW MINING CLAIM MAINT FEE \$140 <b>CASES:</b> AMC412179/\$140.00, AMC412180/\$140.00, AMC412181/\$140.00, AMC412182/\$140.00, AMC412183/\$140.00, AMC412184/\$140.00, AMC412185/\$140.00, AMC412186/\$140.00, AMC412187/\$140.00, AMC412188/\$140.00, AMC412189/\$140.00		- n/a -	1540.00
3	11.00	LOCATABLE MINERALS / MINING CLAIMS-NEW,UNADJUD, ONE OR MORE AUTH NOS / NEW MINING CLAIM PROCESSING FEE \$15 <b>CASES:</b> AMC412179/\$15.00, AMC412180/\$15.00, AMC412181/\$15.00, AMC412182/\$15.00, AMC412183/\$15.00, AMC412184/\$15.00, AMC412185/\$15.00, AMC412186/\$15.00, AMC412187/\$15.00, AMC412188/\$15.00, AMC412189/\$15.00		- n/a -	165.00
4	1.00	LOCATABLE MINERALS / MINING CLAIMS-NOT NEW-UNADJUD,ONE AUTH NO. ONLY / MINING CLAIM MONEY RECEIVED <b>CASES:</b> AMC403506/\$180.00	TRF/18	- n/a -	180.00
<b>TOTAL:</b>					<b>\$2,259.00</b>

PAYMENT INFORMATION			
1	AMOUNT:	2259.00	POSTMARKED: N/A
	TYPE:	CHECK	RECEIVED: 11/14/2011
	CHECK NO:	8018	
	NAME:	KAROLYI, STEVE PO BOX 74353	

PHOENIX AZ 85087-1006 US

REMARKS

This receipt was generated by the automated BLM Collections and Billing System and is a paper representation of a portion of the official electronic record contained therein.

**NOTICE!!**

**These documents have been scanned!**

**Do not place un-scanned documents beneath this notice!**

**Do not remove this notice from this file!**

GPO Jacket No. 560-102  
Print Order 61540  
Rise Business Services, LLC  
Job=AZ15 5/16/2019



Box Number= AZ15054



Claim Begin-End: AMC412179-AMC412189

2 Correspondence



AZ15054-6

AMC411759-AMC412495



# United States Department of the Interior



BUREAU OF LAND MANAGEMENT

Arizona State Office

One North Central Avenue, Suite 800

Phoenix, Arizona 85004-4427

[www.blm.gov/az/](http://www.blm.gov/az/)

**JAN 13 2016**

In Reply Refer To:

3800 (9200) RE

AMC412179

CERTIFIED MAIL - RETURN RECEIPT REQUESTED No. 7015 1520 0001 7910 5411

## DECISION

CORINNA KING : This decision affects those claims shown  
9234 W WEAVER CIR : in the block below.  
CASA GRANDE, AZ 85194-6838 :

---

AMC412180  
CLEATOR GOLD #2

---

### MINING CLAIMS DECLARED FORFEIT

The mining claims listed above have been declared forfeit as of September 1, 2015, for failure to timely file the required maintenance fee payment or small miner's maintenance fee waiver (waiver).

Claimants are required to pay an annual non-refundable maintenance fee of \$155 per 20 acres or portion thereof, or submit a waiver, on or before September 1 of each year. These requirements were established by 30 U.S.C. 28f-1, as amended, and 43 CFR 3834 and 3835.

Our records do not show receipt of a maintenance fee payment or small miner waiver filed on or before the due date. Therefore, the claims listed above are forfeit.

### Reclamation Requirements

This decision does not relieve you of the liability for reclamation of all areas disturbed by your activities on lands covered by the subject mining claim(s) and/or site(s). After you complete the reclamation, you must notify the authorized officer of the appropriate surface managing agency so that the authorized officer may conduct a final site inspection and determine whether you may be released from liability. If you fail to reclaim the land to the satisfaction of the authorized officer, the surface management agency may cite you for noncompliance under its surface management regulations. For land administered by the Bureau of Land Management (BLM), if you fail to

reclaim the land to the satisfaction of the authorized officer as required in 43 CFR Subpart 3809, BLM will issue an order of noncompliance under 43 CFR 3809.601(a). If you fail to comply with the non-compliance order, BLM may take further action under 43 CFR 3809.604. Failure to conduct reclamation is a prohibited act that may subject you to criminal penalties. See 43 CFR 3809.605(h) and 43 CFR 3809.700.

### **Appeal Procedures**

This decision may be appealed to the Interior Board of Land Appeals, Office of the Secretary, in accordance with the regulations contained in 43 CFR, Part 4, and the enclosed Form 1842-1. If an appeal is taken, your notice of appeal must be filed in this office (at the above address) within 30 days from receipt of this decision. The appellant has the burden of showing that the decision appealed from is in error.


If you wish to file a petition pursuant to regulation 43 CFR 4.21 (58 FR 4939, January 19, 1993) for a stay of the effectiveness of this decision during the time that your appeal is being reviewed by the Board, the petition for a stay must accompany your notice of appeal. A petition for a stay is required to show sufficient justification based on the standards listed below. Copies of the notice of appeal and petition for a stay **must** also be submitted to each party named in this decision and to the Interior Board of Land Appeals and to the appropriate Office of the Solicitor (see 43 CFR 4.413) at the same time the original documents are filed with this office. If you request a stay, you have the burden of proof to demonstrate that a stay should be granted.

### **Standards for Obtaining a Stay**

Except as otherwise provided by law or other pertinent regulation, a petition for a stay of a decision pending appeal shall show sufficient justification based on the following standards:

- (1) The relative harm to the parties if the stay is granted or denied,
- (2) The likelihood of the appellant's success on the merits,
- (3) The likelihood of immediate and irreparable harm if the stay is not granted, and
- (4) Whether the public interest favors granting the stay.

Please include your AMC serial number(s) on all correspondence. If additional information is required, please call Rod Ebert at 602-417-9397.



Rebecca Heick  
Deputy State Director  
Lands, Minerals and Energy Division

Enclosure(s)

**SENDER: COMPLETE THIS SECTION**

- Complete items 1, 2, and 3.
- Print your name and address on the reverse so that we can return the card to you.
- Attach this card to the back of the mailpiece, or on the front if space permits.

## 1. Article Addressed to:

CORINNA KING  
 9234 W WEAVER CIR  
 CASA GRANDE, AZ 85194-6838  
 920/RE/AMC412179



9590 9403 1011 5271 7649 34

## 2. Article Number (Transfer from service label)

7015 1520 0001 7910 5411

**COMPLETE THIS SECTION ON DELIVERY**

## A. Signature

**X** *Corinna King*  Agent  
 Addressee

## B. Received by (Printed Name)

BLM AZ STATE OFFICE

## C. Date of Delivery

- D. Is delivery address different from item 1?  Yes  
 If YES, enter delivery address below:  No


2010 JAN 25 P 2:50

PHOENIX, ARIZONA

## 3. Service Type

- |  |   |
|--|---|
| <input type="checkbox"/> Adult Signature                               | <input type="checkbox"/> Priority Mail Express®                     |
| <input type="checkbox"/> Adult Signature Restricted Delivery           | <input type="checkbox"/> Registered Mail™                           |
| <input checked="" type="checkbox"/> Certified Mail®                    | <input type="checkbox"/> Registered Mail Restricted Delivery        |
| <input type="checkbox"/> Certified Mail Restricted Delivery            | <input checked="" type="checkbox"/> Return Receipt for Merchandise  |
| <input type="checkbox"/> Collect on Delivery                           | <input type="checkbox"/> Signature Confirmation™                    |
| <input type="checkbox"/> Collect on Delivery Restricted Delivery       | <input type="checkbox"/> Signature Confirmation Restricted Delivery |
| <input type="checkbox"/> Insured Mail                                  |   |
| <input type="checkbox"/> Insured Mail Restricted Delivery (over \$500) |   |

USPS TRACKING#



First-Class Mail  
Postage & Fees Paid  
USPS  
Permit No. G-10


9590 9403 1011 5271 7649 34

United States  
Postal Service

• Sender: Please print your name, address, and ZIP+4® in this box•

UNITED STATES  
DEPARTMENT OF THE INTERIOR  
Bureau of Land Management  
Arizona State Office  
One N. Central Avenue, Suite 800  
Phoenix, AZ 85004-4427

442700







# United States Department of the Interior



BUREAU OF LAND MANAGEMENT

Arizona State Office

One North Central Avenue, Suite 800

Phoenix, Arizona 85004-4427

[www.blm.gov/az/](http://www.blm.gov/az/)

DEC 15 2015

In Reply Refer To:

3800 (9200) PB

AMC412179

CERTIFIED MAIL - RETURN RECEIPT REQUESTED No. 7015 0640 0003 5101 5657

## DECISION

BRENT SABEL : This decision affects those claims shown  
209 WINNIPEG ST : in the block below.  
LOCHBUIE, CO 80603-9767 :

---

AMC412182  
CLEATOR GOLD #4

---

### MINING CLAIMS DECLARED FORFEIT

The mining claims listed above have been declared forfeit as of September 1, 2015, for failure to timely file the required maintenance fee payment or small miner's maintenance fee waiver (waiver).

Claimants are required to pay an annual non-refundable maintenance fee of \$155 per 20 acres or portion thereof, or submit a waiver, on or before September 1 of each year. These requirements were established by 30 U.S.C. 28f-1, as amended, and 43 CFR 3834 and 3835.

Our records do not show receipt of a maintenance fee payment or small miner waiver filed on or before the due date. Therefore, the claims listed above are forfeit.

### Reclamation Requirements

This decision does not relieve you of the liability for reclamation of all areas disturbed by your activities on lands covered by the subject mining claim(s) and/or site(s). After you complete the reclamation, you must notify the authorized officer of the appropriate surface managing agency so that the authorized officer may conduct a final site inspection and determine whether you may be released from liability. If you fail to reclaim the land to the satisfaction of the authorized officer, the surface management agency may cite you for noncompliance under its surface management regulations. For land administered by the Bureau of Land Management (BLM), if you fail to

**SENDER: COMPLETE THIS SECTION**

- Complete items 1, 2, and 3.
- Print your name and address on the reverse so that we can return the card to you.
- Attach this card to the back of the mailpiece, or on the front if space permits.

1. Article Addressed to:

BRENT SABEL  
 209 WINNIPEG ST  
 LOCHBUIE, CO 80603-9767  
 920/PB/AMC412179

DEC 15 2015



9590 9402 1275 5246 4503 33

2. Article Number (Transfer from service label)

7015 0640 0003 5101 5657

**COMPLETE THIS SECTION ON DELIVERY**

A. Signature

X

Brent Sabel

- 
- Agent
- 
- 
- Addressee

B. Received by (Printed Name)

BRENT SABEL

C. Date of Delivery

12/21/15

 D. Is delivery address different from item 1?  Yes  
 If YES, enter delivery address below:  No



 PHOENIX, ARIZONA  
 DEC 28 A 8:27  
 RECEIVED  
 PHOENIX, ARIZONA STATE OFFICE

3. Service Type

- 
- Adult Signature
- 
- 
- Adult Signature Restricted Delivery
- 
- 
- Certified Mail
- <sup>®</sup>
- 
- 
- Certified Mail Restricted Delivery
- 
- 
- Collect on Delivery
- 
- 
- Collect on Delivery Restricted Delivery
- 
- 
- Priority Mail Express
- <sup>®</sup>
- 
- 
- Registered Mail
- <sup>™</sup>
- 
- 
- Registered Mail Restricted Delivery
- 
- 
- Return Receipt for Merchandise
- 
- 
- Signature Confirmation
- <sup>™</sup>
- 
- 
- Signature Confirmation Restricted Delivery

 Mail  
 Mail Restricted Delivery  
 00)

USPS TRACKING#



First-Class Mail  
Postage & Fees Paid  
USPS  
Permit No. G-10

9590 9402 1275 5246 4503 33

United States  
Postal Service

• Sender: Please print your name, address, and ZIP+4® in this box •  
  
U.S. DEPARTMENT OF THE INTERIOR  
BUREAU OF LAND MANAGEMENT  
ARIZONA STATE OFFICE  
ONE NORTH CENTRAL AVENUE, SUITE 800  
PHOENIX, AZ 85004-4427



reclaim the land to the satisfaction of the authorized officer as required in 43 CFR Subpart 3809, BLM will issue an order of noncompliance under 43 CFR 3809.601(a). If you fail to comply with the non-compliance order, BLM may take further action under 43 CFR 3809.604. Failure to conduct reclamation is a prohibited act that may subject you to criminal penalties. See 43 CFR 3809.605(h) and 43 CFR 3809.700.

### Appeal Procedures

This decision may be appealed to the Interior Board of Land Appeals, Office of the Secretary, in accordance with the regulations contained in 43 CFR, Part 4, and the enclosed Form 1842-1. If an appeal is taken, your notice of appeal must be filed in this office (at the above address) within 30 days from receipt of this decision. The appellant has the burden of showing that the decision appealed from is in error.

If you wish to file a petition pursuant to regulation 43 CFR 4.21 (58 FR 4939, January 19, 1993) for a stay of the effectiveness of this decision during the time that your appeal is being reviewed by the Board, the petition for a stay must accompany your notice of appeal. A petition for a stay is required to show sufficient justification based on the standards listed below. Copies of the notice of appeal and petition for a stay **must** also be submitted to each party named in this decision and to the Interior Board of Land Appeals and to the appropriate Office of the Solicitor (see 43 CFR 4.413) at the same time the original documents are filed with this office. If you request a stay, you have the burden of proof to demonstrate that a stay should be granted.

### Standards for Obtaining a Stay

Except as otherwise provided by law or other pertinent regulation, a petition for a stay of a decision pending appeal shall show sufficient justification based on the following standards:

- (1) The relative harm to the parties if the stay is granted or denied,
- (2) The likelihood of the appellant's success on the merits,
- (3) The likelihood of immediate and irreparable harm if the stay is not granted, and
- (4) Whether the public interest favors granting the stay.

Please include your AMC serial number(s) on all correspondence. If additional information is required, please call Pauline Brown at 602-417-9360.



Rebecca Heick  
Deputy State Director  
Lands, Minerals and Energy Division

Enclosure(s)



# USPS Tracking®



Customer Service ›  
Have questions? We're here to help.



Get Easy Tracking Updates ›  
Sign up for My USPS.

Tracking Number: 70150640000351015657

## Product & Tracking Information

Postal Product:

Features:  
Certified Mail™

DATE & TIME

STATUS OF ITEM

LOCATION

December 21, 2015 ,  
3:45 pm

Delivered

BRIGHTON, CO 80603

Your item was delivered at 3:45 pm on December 21, 2015 in BRIGHTON, CO 80603.

December 20, 2015 ,  
10:21 pm

Departed USPS Facility

DENVER, CO 80266

December 19, 2015 ,  
3:35 pm

Arrived at USPS Facility

DENVER, CO 80266

December 17, 2015 ,  
9:09 pm

Arrived at USPS Facility

PHOENIX, AZ 85043

## Available Actions

Text Updates

Email Updates

## Track Another Package

Tracking (or receipt) number

70150640000351015657

Track It

## Manage Incoming Packages

Track all your packages from a dashboard. No tracking numbers necessary.



Sign up for My USPS ›

### HELPFUL LINKS

- Contact Us
- Site Index
- FAQs

### ON ABOUT.USPS.COM

- About USPS Home
- Newsroom
- USPS Service Updates
- Forms & Publications
- Government Services
- Careers

### OTHER USPS SITES

- Business Customer Gateway
- Postal Inspectors
- Inspector General
- Postal Explorer
- National Postal Museum
- Resources for Developers

### LEGAL INFORMATION

- Privacy Policy
- Terms of Use
- FOIA
- No FEAR Act EEO Data

Copyright © 2016 USPS. All Rights Reserved.

Search or Enter a Tracking Numt



# United States Department of the Interior



BUREAU OF LAND MANAGEMENT  
Arizona State Office  
One North Central Avenue, Suite 800  
Phoenix, Arizona 85004-4427  
www.blm.gov/az/

**FEB 11 2014**

In Reply Refer To:  
3800 (9310) RE  
AMC406377, AMC412179, AMC403658, AMC405534

CERTIFIED MAIL - RETURN RECEIPT REQUESTED No. 7013 0600 0001 7594 4526

## DECISION

STEVE KAROLYI; TINA DETERS;  
KENNETH MOORE  
P.O. BOX 74353  
PHOENIX, AZ 85087-1006

:  
:  
: This decision affects those claims shown  
: in the block below.

---

AMC406393, AMC406396, AMC412183, AMC403658, AMC403659, AMC405540,  
AMC405544  
SUNDANCE GOLD #2-A, #11-A, CLEATOR GOLD #5, ALAMO GOLD #1, ALAMO #1-A,  
LOST RIVER #2, LOST RIVER #4A

---

### MINING CLAIMS DECLARED FORFEIT

The mining claims listed above have been declared forfeit as of September 1, 2013, for failure to timely file the required maintenance fee payment or small miner's maintenance fee waiver (waiver).

Claimants are required to pay an annual non-refundable maintenance fee of \$140 per 20 acres, or submit a waiver, on or before September 1 of each year. (In accordance with 43 CFR 1822.14, because September 1, 2013, fell on a Sunday and Monday was a holiday, the payment was due the next business day, September 3, 2013.) These requirements were established by 30 U.S.C. 28f-1, as amended, and 43 Code of Federal Regulations (CFR) 3834 and 3835.

Our records do not show receipt of a maintenance fee payment or small miner waiver filed on or before the due date. Therefore, the claims listed above are forfeit.

This decision does not relieve you of the liability for reclamation of all areas disturbed by your activities on lands covered by the subject mining claim(s) and/or site(s). After you complete the reclamation, you must notify the authorized officer of the appropriate surface managing agency so that the authorized officer may conduct a final site inspection and determine whether you may be released from liability. If you fail to reclaim the land to the satisfaction of the authorized officer, the surface management agency may cite you for noncompliance under its surface management regulations.

For land administered by the Bureau of Land Management (BLM), if you fail to reclaim the land to the satisfaction of the authorized officer as required in 43 CFR Subpart 3809, BLM will issue an order of noncompliance under 43 CFR 3809.601(a). If you fail to comply with the non-compliance order, BLM may take further action under 43 CFR 3809.604. Failure to conduct reclamation is a prohibited act that may subject you to criminal penalties. See 43 CFR 3809.605(h) and 43 CFR 3809.700.

### Appeal Procedures

This decision may be appealed to the Interior Board of Land Appeals, Office of the Secretary, in accordance with the regulations contained in 43 CFR, Part 4, and the enclosed Form 1842-1. If an appeal is taken, your notice of appeal must be filed in this office (at the above address) within 30 days from receipt of this decision. The appellant has the burden of showing that the decision appealed from is in error.

If you wish to file a petition pursuant to regulation 43 CFR 4.21 (58 FR 4939, January 19, 1993) for a stay of the effectiveness of this decision during the time that your appeal is being reviewed by the Board, the petition for a stay must accompany your notice of appeal. A petition for a stay is required to show sufficient justification based on the standards listed below. Copies of the notice of appeal and petition for a stay **must** also be submitted to each party named in this decision and to the Interior Board of Land Appeals and to the appropriate Office of the Solicitor (see 43 CFR 4.413) at the same time the original documents are filed with this office. If you request a stay, you have the burden of proof to demonstrate that a stay should be granted.

### Standards for Obtaining a Stay

Except as otherwise provided by law or other pertinent regulation, a petition for a stay of a decision pending appeal shall show sufficient justification based on the following standards:


- (1) The relative harm to the parties if the stay is granted or denied,
- (2) The likelihood of the appellant's success on the merits,
- (3) The likelihood of immediate and irreparable harm if the stay is not granted, and
- (4) Whether the public interest favors granting the stay.

Please include your AMC serial number(s) on all correspondence. If additional information is required, please call Rod Ebert at 602-417-9397.



Rebecca Heick  
Group Administrator  
Lands and Minerals


Enclosure:  
Appeal Form 1842-1



U.S. DEPARTMENT OF THE INTERIOR  
 BUREAU OF LAND MANAGEMENT  
 ARIZONA STATE OFFICE  
 ONE NORTH CENTRAL AVENUE, SUITE 800  
 PHOENIX, AZ 85004-4427

• Sender: Please print your name, address, and ZIP+4 in this box •

UNITED STATES POSTAL SERVICE



First-Class Mail  
 Postage & Fees Paid  
 USPS  
 Permit No. G-10

**SENDER: COMPLETE THIS SECTION**

Complete items 1, 2, and 3. Also complete item 4 if Restricted Delivery is desired. Print your name and address on the reverse so that we can return the card to you. Attach this card to the back of the mailpiece, or on the front if space permits.

Article Addressed to:  
 STEVE KAROLYI; TINA DETERS;  
 KENNETH MOORE  
 P.O. BOX 74353  
 PHOENIX, AZ 85087-1006  
 9310/RE/AMC406377, AMC412179,  
 AMC403658, AMC405534

**COMPLETE THIS SECTION ON DELIVERY**

A. Signature  Agent  
 Addressee

B. Received by (Printed Name) C. Date of Delivery  
 Steve Karolyi 2/18/14

D. Is delivery address different from item 1?  Yes  
 If YES, enter delivery address below:  No

2014 FEB 19 12:30 PM  
 PHOENIX, ARIZONA

3. Service Type  
 Certified Mail  Express Mail  
 Registered  Return Receipt for Merchandise  
 Insured Mail  C.O.D.

4. Restricted Delivery? (Extra Fee)  Yes

Article Number  
 (Transfer from service label)

7013 0600 0001 7594 4526





# United States Department of the Interior



BUREAU OF LAND MANAGEMENT

Arizona State Office

One North Central Avenue, Suite 800

Phoenix, Arizona 85004-4427

[www.blm.gov/az/](http://www.blm.gov/az/)

**JAN 29 2014**

In Reply Refer To:

3800 (9310) RE

**AMC412179**

CERTIFIED MAIL - RETURN RECEIPT REQUESTED No. 7013 0600 0001 7593 5685

## DECISION

ANDREW PEREA :  
121 DEL PRADO DR. : This decision affects those claims shown  
SUNLAND PARK, NM 88063-9151 : in the block below.

---

AMC412181  
CLEATOR GOLD #3

---

### MINING CLAIMS DECLARED FORFEIT

The mining claims listed above have been declared forfeit as of September 1, 2013, for failure to timely file the required maintenance fee payment or small miner's maintenance fee waiver (waiver).

Claimants are required to pay an annual non-refundable maintenance fee of \$140 per 20 acres, or submit a waiver, on or before September 1 of each year. (In accordance with 43 CFR 1822.14, because September 1, 2013, fell on a Sunday and Monday was a holiday, the payment was due the next business day, September 3, 2013.) These requirements were established by 30 U.S.C. 28f-1, as amended, and 43 Code of Federal Regulations (CFR) 3834 and 3835.

Our records do not show receipt of a maintenance fee payment or small miner waiver filed on or before the due date. Therefore, the claims listed above are forfeit.

This decision does not relieve you of the liability for reclamation of all areas disturbed by your activities on lands covered by the subject mining claim(s) and/or site(s). After you complete the reclamation, you must notify the authorized officer of the appropriate surface managing agency so that the authorized officer may conduct a final site inspection and determine whether you may be released from liability. If you fail to reclaim the land to the satisfaction of the authorized officer, the surface management agency may cite you for noncompliance under its surface management regulations.

**SENDER: COMPLETE THIS SECTION**

- Complete items 1, 2, and 3. Also complete item 4 if Restricted Delivery is desired.
- Print your name and address on the reverse so that we can return the card to you.
- Attach this card to the back of the mailpiece, or on the front if space permits.

1. Article Addressed to:

ANDREW PEREA  
121 DEL PRADO DR.  
SUNLAND PARK, NM 88063-9151  
9310/RE/AMC412179

**COMPLETE THIS SECTION ON DELIVERY**

A. Signature

Kata Ricarto

 Agent Addressee

B. Received by (Printed Name)

RECEIVED  
BLM AZ STATE OFFICE

C. Date of Delivery

2/12/2014

D. Is delivery address different from item 1?  YesIf YES, enter delivery address below:  No

2014 FEB 18 P 3:19

PHOENIX, ARIZONA

3. Service Type

 Certified Mail Express Mail Registered Return Receipt for Merchandise Insured Mail C.O.D.

4. Restricted Delivery? (Extra Fee)

 Yes

2. Article Number

(Transfer from service label)


7013 0600 0001 7593 5685

UNITED STATES POSTAL SERVICE

First-Class Mail  
Postage & Fees Paid  
USPS  
Permit No. G-10

- Sender: Please print your name, address, and ZIP+4 in this box •

**U.S. DEPARTMENT OF THE INTERIOR  
BUREAU OF LAND MANAGEMENT  
ARIZONA STATE OFFICE  
ONE NORTH CENTRAL AVENUE, SUITE 800  
PHOENIX, AZ 85004-4427**



For land administered by the Bureau of Land Management (BLM), if you fail to reclaim the land to the satisfaction of the authorized officer as required in 43 CFR Subpart 3809, BLM will issue an order of noncompliance under 43 CFR 3809.601(a). If you fail to comply with the non-compliance order, BLM may take further action under 43 CFR 3809.604. Failure to conduct reclamation is a prohibited act that may subject you to criminal penalties. See 43 CFR 3809.605(h) and 43 CFR 3809.700.

### Appeal Procedures

This decision may be appealed to the Interior Board of Land Appeals, Office of the Secretary, in accordance with the regulations contained in 43 CFR, Part 4, and the enclosed Form 1842-1. If an appeal is taken, your notice of appeal must be filed in this office (at the above address) within 30 days from receipt of this decision. The appellant has the burden of showing that the decision appealed from is in error.

If you wish to file a petition pursuant to regulation 43 CFR 4.21 (58 FR 4939, January 19, 1993) for a stay of the effectiveness of this decision during the time that your appeal is being reviewed by the Board, the petition for a stay must accompany your notice of appeal. A petition for a stay is required to show sufficient justification based on the standards listed below. Copies of the notice of appeal and petition for a stay **must** also be submitted to each party named in this decision and to the Interior Board of Land Appeals and to the appropriate Office of the Solicitor (see 43 CFR 4.413) at the same time the original documents are filed with this office. If you request a stay, you have the burden of proof to demonstrate that a stay should be granted.

### Standards for Obtaining a Stay

Except as otherwise provided by law or other pertinent regulation, a petition for a stay of a decision pending appeal shall show sufficient justification based on the following standards:

- (1) The relative harm to the parties if the stay is granted or denied,
- (2) The likelihood of the appellant's success on the merits,
- (3) The likelihood of immediate and irreparable harm if the stay is not granted, and
- (4) Whether the public interest favors granting the stay.

Please include your AMC serial number(s) on all correspondence. If additional information is required, please call Rod Ebert, at 602-417-9397.



Rebecca Heick  
Group Administrator  
Lands and Minerals

Enclosure:  
Appeal Form 1842-1



# United States Department of the Interior

BUREAU OF LAND MANAGEMENT

Arizona State Office

One North Central Avenue, Suite 800

Phoenix, Arizona 85004-4427

[www.blm.gov/az/](http://www.blm.gov/az/)

**JAN 29 2014**



In Reply Refer To:  
3800 (9310) RE  
**AMC412179**

CERTIFIED MAIL - RETURN RECEIPT REQUESTED No. 7013 0600 0001 7593 6040

## DECISION

ANTHONY DIAL  
1945 ALEXANDER DR.  
ESCONDIDO, CA 92025-6404

:  
:  
: This decision affects those claims shown  
: in the block below.

---

AMC412186  
TOWN BUTTE #8

---

### MINING CLAIMS DECLARED FORFEIT

The mining claims listed above have been declared forfeit as of September 1, 2013, for failure to timely file the required maintenance fee payment or small miner's maintenance fee waiver (waiver).

Claimants are required to pay an annual non-refundable maintenance fee of \$140 per 20 acres, or submit a waiver, on or before September 1 of each year. (In accordance with 43 CFR 1822.14, because September 1, 2013, fell on a Sunday and Monday was a holiday, the payment was due the next business day, September 3, 2013.) These requirements were established by 30 U.S.C. 28f-1, as amended, and 43 Code of Federal Regulations (CFR) 3834 and 3835.

Our records do not show receipt of a maintenance fee payment or small miner waiver filed on or before the due date. Therefore, the claims listed above are forfeit.

This decision does not relieve you of the liability for reclamation of all areas disturbed by your activities on lands covered by the subject mining claim(s) and/or site(s). After you complete the reclamation, you must notify the authorized officer of the appropriate surface managing agency so that the authorized officer may conduct a final site inspection and determine whether you may be released from liability. If you fail to reclaim the land to the satisfaction of the authorized officer, the surface management agency may cite you for noncompliance under its surface management regulations.

**SENDER: COMPLETE THIS SECTION**

- Complete items 1, 2, and 3. Also complete item 4 if Restricted Delivery is desired.
- Print your name and address on the reverse so that we can return the card to you.
- Attach this card to the back of the mailpiece, or on the front if space permits.

1. Article Addressed to:

ANTHONY DIAL  
 1945 ALEXANDER DR.  
 ESCONDIDO, CA 92025-6404  
 9310/RE/AMC412179

2. Article Number

(Transfer from service label)

7013 0600 0001 7593 6040

**COMPLETE THIS SECTION ON DELIVERY**

A. Signature

X


 Agent Addressee

B. Received by (Printed Name)

Arthur Dial

C. Date of Delivery

2-3-14

D. Is delivery address different from item 1?  YesIf YES, enter delivery address below:  No

RECEIVED  
 2014 FEB -5 P 3:05

PHOENIX, ARIZONA

3. Service Type

 Certified Mail Express Mail Registered Return Receipt for Merchandise Insured Mail C.O.D.


4. Restricted Delivery? (Extra Fee)

 Yes

UNITED STATES POSTAL SERVICE

SAN DIEGO CA 921

NOV 14 2014 9:11 AM



First-Class Mail  
Postage & Fees Paid  
USPS  
Permit No. G-10

- Sender: Please print your name, address, and ZIP+4 in this box •

**U.S. DEPARTMENT OF THE INTERIOR  
BUREAU OF LAND MANAGEMENT  
ARIZONA STATE OFFICE  
ONE NORTH CENTRAL AVENUE, SUITE 800  
PHOENIX, AZ 85004-4427**

4427



For land administered by the Bureau of Land Management (BLM), if you fail to reclaim the land to the satisfaction of the authorized officer as required in 43 CFR Subpart 3809, BLM will issue an order of noncompliance under 43 CFR 3809.601(a). If you fail to comply with the non-compliance order, BLM may take further action under 43 CFR 3809.604. Failure to conduct reclamation is a prohibited act that may subject you to criminal penalties. See 43 CFR 3809.605(h) and 43 CFR 3809.700.

### Appeal Procedures

This decision may be appealed to the Interior Board of Land Appeals, Office of the Secretary, in accordance with the regulations contained in 43 CFR, Part 4, and the enclosed Form 1842-1. If an appeal is taken, your notice of appeal must be filed in this office (at the above address) within 30 days from receipt of this decision. The appellant has the burden of showing that the decision appealed from is in error.


If you wish to file a petition pursuant to regulation 43 CFR 4.21 (58 FR 4939, January 19, 1993) for a stay of the effectiveness of this decision during the time that your appeal is being reviewed by the Board, the petition for a stay must accompany your notice of appeal. A petition for a stay is required to show sufficient justification based on the standards listed below. Copies of the notice of appeal and petition for a stay **must** also be submitted to each party named in this decision and to the Interior Board of Land Appeals and to the appropriate Office of the Solicitor (see 43 CFR 4.413) at the same time the original documents are filed with this office. If you request a stay, you have the burden of proof to demonstrate that a stay should be granted.

### Standards for Obtaining a Stay

Except as otherwise provided by law or other pertinent regulation, a petition for a stay of a decision pending appeal shall show sufficient justification based on the following standards:

- (1) The relative harm to the parties if the stay is granted or denied,
- (2) The likelihood of the appellant's success on the merits,
- (3) The likelihood of immediate and irreparable harm if the stay is not granted, and
- (4) Whether the public interest favors granting the stay.

Please include your AMC serial number(s) on all correspondence. If additional information is required, please call Rod Ebert, at 602-417-9397.



Rebecca Heick  
Group Administrator  
Lands and Minerals

Enclosure:  
Appeal Form 1842-1





# United States Department of the Interior



BUREAU OF LAND MANAGEMENT

Arizona State Office

One North Central Avenue, Suite 800

Phoenix, Arizona 85004-4427

[www.blm.gov/az/](http://www.blm.gov/az/)

**JAN 29 2014**

In Reply Refer To:  
3800 (9310) RE  
**AMC412179**

CERTIFIED MAIL - RETURN RECEIPT REQUESTED No. 7013 0600 0001 7593 5838

## DECISION

DEBRA and WILLIAM HAMELLE :  
1416 LIBERTY ST. : This decision affects those claims shown  
FRANKLIN, PA 16323-1624 : in the block below.

---

AMC412189  
VULTURE #5

---

### MINING CLAIMS DECLARED FORFEIT

The mining claims listed above have been declared forfeit as of September 1, 2013, for failure to timely file the required maintenance fee payment or small miner's maintenance fee waiver (waiver).

Claimants are required to pay an annual non-refundable maintenance fee of \$140 per 20 acres, or submit a waiver, on or before September 1 of each year. (In accordance with 43 CFR 1822.14, because September 1, 2013, fell on a Sunday and Monday was a holiday, the payment was due the next business day, September 3, 2013.) These requirements were established by 30 U.S.C. 28f-1, as amended, and 43 Code of Federal Regulations (CFR) 3834 and 3835.

Our records do not show receipt of a maintenance fee payment or small miner waiver filed on or before the due date. Therefore, the claims listed above are forfeit.

This decision does not relieve you of the liability for reclamation of all areas disturbed by your activities on lands covered by the subject mining claim(s) and/or site(s). After you complete the reclamation, you must notify the authorized officer of the appropriate surface managing agency so that the authorized officer may conduct a final site inspection and determine whether you may be released from liability. If you fail to reclaim the land to the satisfaction of the authorized officer, the surface management agency may cite you for noncompliance under its surface management regulations.

**SENDER: COMPLETE THIS SECTION**

- Complete items 1, 2, and 3. Also complete item 4 if Restricted Delivery is desired.
- Print your name and address on the reverse so that we can return the card to you.
- Attach this card to the back of the mailpiece, or on the front if space permits.

## 1. Article Addressed to:

DEBRA and WILLIAM HAMELLEY  
 1416 LIBERTY ST.  
 FRANKLIN, PA 16323-1624  
 9310/RE/AMC412179

2014 FEB - 7

PHOENIX

**COMPLETE THIS SECTION ON DELIVERY**

A. Signature

X

Debra J. Hamelley

 Agent Addressee

B. Received by (Printed Name)

Debra J. Hamelley

C. Date of Delivery

2/4/14

D. Is delivery address different from item 1?  Yes

If YES, enter delivery address below:

 No

3. Service Type

 Certified Mail Express Mail Registered Return Receipt for Merchandise Insured Mail C.O.D.

4. Restricted Delivery? (Extra Fee)

 Yes

2. Article Number

(Transfer from service label)

7013 0600 0001 7593 5838

UNITED STATES POSTAL SERVICE


NO FEE FOR MAIL



First-Class Mail  
Postage & Fees Paid  
USPS  
Permit No. G-10

- Sender: Please print your name, address, and ZIP+4 in this box •

**U.S. DEPARTMENT OF THE INTERIOR  
BUREAU OF LAND MANAGEMENT  
ARIZONA STATE OFFICE  
ONE NORTH CENTRAL AVENUE, SUITE 800  
PHOENIX, AZ 85004-4427**



For land administered by the Bureau of Land Management (BLM), if you fail to reclaim the land to the satisfaction of the authorized officer as required in 43 CFR Subpart 3809, BLM will issue an order of noncompliance under 43 CFR 3809.601(a). If you fail to comply with the non-compliance order, BLM may take further action under 43 CFR 3809.604. Failure to conduct reclamation is a prohibited act that may subject you to criminal penalties. See 43 CFR 3809.605(h) and 43 CFR 3809.700.

### Appeal Procedures

This decision may be appealed to the Interior Board of Land Appeals, Office of the Secretary, in accordance with the regulations contained in 43 CFR, Part 4, and the enclosed Form 1842-1. If an appeal is taken, your notice of appeal must be filed in this office (at the above address) within 30 days from receipt of this decision. The appellant has the burden of showing that the decision appealed from is in error.

If you wish to file a petition pursuant to regulation 43 CFR 4.21 (58 FR 4939, January 19, 1993) for a stay of the effectiveness of this decision during the time that your appeal is being reviewed by the Board, the petition for a stay must accompany your notice of appeal. A petition for a stay is required to show sufficient justification based on the standards listed below. Copies of the notice of appeal and petition for a stay **must** also be submitted to each party named in this decision and to the Interior Board of Land Appeals and to the appropriate Office of the Solicitor (see 43 CFR 4.413) at the same time the original documents are filed with this office. If you request a stay, you have the burden of proof to demonstrate that a stay should be granted.

### Standards for Obtaining a Stay

Except as otherwise provided by law or other pertinent regulation, a petition for a stay of a decision pending appeal shall show sufficient justification based on the following standards:

- (1) The relative harm to the parties if the stay is granted or denied,
- (2) The likelihood of the appellant's success on the merits,
- (3) The likelihood of immediate and irreparable harm if the stay is not granted, and
- (4) Whether the public interest favors granting the stay.

Please include your AMC serial number(s) on all correspondence. If additional information is required, please call Rod Ebert, at 602-417-9397.



Rebecca Heick  
Group Administrator  
Lands and Minerals

Enclosure:  
Appeal Form 1842-1



# United States Department of the Interior



BUREAU OF LAND MANAGEMENT

Arizona State Office

One North Central Avenue, Suite 800

Phoenix, Arizona 85004-4427

[www.blm.gov/az/](http://www.blm.gov/az/)

January 23, 2013

In Reply Refer To:  
3800 (9310)  
AMC412179

CERTIFIED MAIL - RETURN RECEIPT REQUESTED No. 7012 2210 0000 8740 8631

## DECISION

JANOTTA CHRIS; WOLSKI JAMES : This decision affects those claims shown  
1200 W PALO VERDE DR : in the block below:  
CHANDLER, AZ 85224-2357 :

---

AMC412188  
VULTURE #4

---

### MINING CLAIMS DECLARED FORFEITED

The mining claims listed above have been declared forfeited for failure to file the required maintenance fee payment or small miner's maintenance fee waiver (waiver).

Claimants are required to pay an annual non-refundable maintenance fee of \$140, or submit a waiver, on or before September 1 of each year. These requirements were established by 30 (United States Code) 28-f-k, as amended, and 43 Code of Federal Regulations (CFR) 3834 and 3835.

Our records do not show receipt of a maintenance fee payment, or waiver received on or before September 1, 2012, for the 2013 assessment year, for the claims listed above. Therefore, the claims are forfeited.

This decision does not relieve you of the liability for reclamation of all areas disturbed by your activities on lands covered by the subject mining claim(s) and/or site(s). After you complete the reclamation, you must notify the authorized officer of the appropriate surface managing agency so that the authorized officer may conduct a final site inspection and determine whether you may be released from liability.

2/22/2013  
ENTERED INTO COMPUTER

**SENDER: COMPLETE THIS SECTION**

- Complete items 1, 2, and 3. Also complete item 4 if Restricted Delivery is desired.
- Print your name and address on the reverse so that we can return the card to you.
- Attach this card to the back of the mailpiece, or on the front if space permits.

1. Article Addressed to:

JANOTTA CHRIS; WOLSKI JAMES  
 1200 W PALO VERDE DR  
 CHANDLER, AZ 85224-2357

AMC412179 (AZ931-TS)

2. Article Number

(Transfer from service label)

7012 2210 0000 8740 8631

**COMPLETE THIS SECTION ON DELIVERY**

A: Signature

X


 Agent Addressee

B. Received by (Printed Name)

RECEIVED  
 JANOTTA CHRIS  
 2/11/13

C. Date of Delivery

2-11-13

D. Is delivery address different from item 1?  YesIf YES, enter delivery address below:  No

2013 FEB 13 P 2:59

PHOENIX, ARIZONA


3. Service Type

 Certified Mail Express Mail Registered Return Receipt for Merchandise Insured Mail C.O.D.

4. Restricted Delivery? (Extra Fee)

 Yes

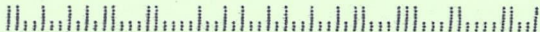
UNITED STATES POSTAL SERVICE



First-Class Mail  
Postage & Fees Paid  
USPS  
Permit No. G-10

- Sender: Please print your name, address, and ZIP+4 in this box •

**Bureau of Land Management  
Arizona State Office (AZ931-TS)  
One North Central Avenue, Ste 800  
Phoenix, AZ 85004-4427**



If you fail to reclaim the land to the satisfaction of the authorized officer, the surface management agency may cite you for noncompliance under its surface management regulations.

For land administered by the Bureau of Land Management (BLM), if you fail to reclaim the land to the satisfaction of the authorized officer as required in 43 CFR Subpart 3809, BLM will issue an order of noncompliance under 43 CFR 3809.601(a). If you fail to comply with the noncompliance order, BLM may take further action under 43 CFR 3809.604. Failure to conduct reclamation is a prohibited act that may subject you to criminal penalties. See 43 CFR 3809.605(h) and 43 CFR 3809.700.

### Appeal Procedures

This decision may be appealed to the Interior Board of Land Appeals, Office of the Secretary, in accordance with the regulations contained in 43 CFR, Part 4, and the enclosed Form 1842-1. If an appeal is taken, your notice of appeal must be filed in this office (at the above address) within 30 days from receipt of this decision. The appellant has the burden of showing that the decision appealed from is in error.


If you wish to file a petition pursuant to regulation 43 CFR 4.21 (58 FR 4939, January 19, 1993) for a stay of the effectiveness of this decision during the time that your appeal is being reviewed by the Board, the petition for a stay must accompany your notice of appeal. A petition for a stay is required to show sufficient justification based on the standards listed below. Copies of the notice of appeal and petition for a stay must also be submitted to each party named in this decision and to the Interior Board of Land Appeals and to the appropriate Office of the Solicitor (see 43 CFR 4.413) at the same time the original documents are filed with this office. If you request a stay, you have the burden of proof to demonstrate that a stay should be granted.

### Standards for Obtaining a Stay

Except as otherwise provided by law or other pertinent regulation, a petition for a stay of a decision pending appeal shall show sufficient justification based on the following standards:

- (1) The relative harm to the parties if the stay is granted or denied,
- (2) The likelihood of the appellant's success on the merits,
- (3) The likelihood of immediate and irreparable harm if the stay is not granted, and
- (4) Whether the public interest favors granting the stay.

Please include your AMC serial number(s) on all correspondence. If additional information is required, please call Tony Smith @ 602-417-9355.



Rebecca Heick  
Group Administrator  
Lands and Minerals

Enclosure  
Appeal Form 1842-1





# United States Department of the Interior



BUREAU OF LAND MANAGEMENT

Arizona State Office

One North Central Avenue, Suite 800

Phoenix, Arizona 85004-4427

[www.blm.gov/az/](http://www.blm.gov/az/)

January 17, 2013

In Reply Refer To:  
3800 (9310) RE  
AMC412179

CERTIFIED MAIL - RETURN RECEIPT REQUESTED No. 7012 2210 0000 8740 6941

## DECISION

HARP DOYLE  
PO BOX 2146  
ELIZABETH, CO 80107-2146

: This decision affects those claims shown  
: in the block below:  
:

---

AMC412179  
CLEATOR GOLD #1

---

### MINING CLAIMS DECLARED FORFEITED

The mining claims listed above have been declared forfeited for failure to file the required maintenance fee payment or small miner's maintenance fee waiver (waiver).

Claimants are required to pay an annual non-refundable maintenance fee of \$140, or submit a waiver, on or before September 1 of each year. These requirements were established by 30 (United States Code) 28-f-k, as amended, and 43 Code of Federal Regulations (CFR) 3834 and 3835.

Our records do not show receipt of a maintenance fee payment, or waiver received on or before September 1, 2012, for the 2013 assessment year, for the claims listed above. Therefore, the claims are forfeited.

This decision does not relieve you of the liability for reclamation of all areas disturbed by your activities on lands covered by the subject mining claim(s) and/or site(s). After you complete the reclamation, you must notify the authorized officer of the appropriate surface managing agency so that the authorized officer may conduct a final site inspection and determine whether you may be released from liability.

**SENDER: COMPLETE THIS SECTION**

- Complete items 1, 2, and 3. Also complete item 4 if Restricted Delivery is desired.
- Print your name and address on the reverse so that we can return the card to you.
- Attach this card to the back of the mailpiece, or on the front if space permits.

1. Article Addressed to:


HARP DOYLE  
 PO BOX 2146  
 ELIZABETH, CO 80107-2146  
 AMC412179 (AZ931-RE)

 2. Article Number  
 (Transfer from service label)

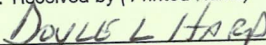
7012 2210 0000 33 8740 6941

**COMPLETE THIS SECTION ON DELIVERY**

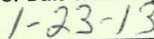
A. Signature

**X**

 Agent Addressee

B. Received by (Printed Name)



C. Date of Delivery



D. Is delivery address different from item 1?

 Yes

If YES, enter delivery address below:

 No


3. Service Type

 Certified Mail Express Mail Registered Return Receipt for Merchandise Insured Mail C.O.D.

4. Restricted Delivery? (Extra Fee)

 Yes
 PHOENIX  
 2013 JAN 23  
 RETURN RECEIPT

UNITED STATES POSTAL SERVICE




First-Class Mail  
Postage & Fees Paid  
USPS  
Permit No. G-10

- Sender: Please print your name, address, and ZIP+4 in this box •

**Bureau of Land Management  
Arizona State Office (AZ931-RE)  
One North Central Avenue, Ste 800  
Phoenix, AZ 85004-4427**

442700



If you fail to reclaim the land to the satisfaction of the authorized officer, the surface management agency may cite you for noncompliance under its surface management regulations.

For land administered by the Bureau of Land Management (BLM), if you fail to reclaim the land to the satisfaction of the authorized officer as required in 43 CFR Subpart 3809, BLM will issue an order of noncompliance under 43 CFR 3809.601(a). If you fail to comply with the noncompliance order, BLM may take further action under 43 CFR 3809.604. Failure to conduct reclamation is a prohibited act that may subject you to criminal penalties. See 43 CFR 3809.605(h) and 43 CFR 3809.700.

### Appeal Procedures

This decision may be appealed to the Interior Board of Land Appeals, Office of the Secretary, in accordance with the regulations contained in 43 CFR, Part 4, and the enclosed Form 1842-1. If an appeal is taken, your notice of appeal must be filed in this office (at the above address) within 30 days from receipt of this decision. The appellant has the burden of showing that the decision appealed from is in error.

If you wish to file a petition pursuant to regulation 43 CFR 4.21 (58 FR 4939, January 19, 1993) for a stay of the effectiveness of this decision during the time that your appeal is being reviewed by the Board, the petition for a stay must accompany your notice of appeal. A petition for a stay is required to show sufficient justification based on the standards listed below. Copies of the notice of appeal and petition for a stay **must** also be submitted to each party named in this decision and to the Interior Board of Land Appeals and to the appropriate Office of the Solicitor (see 43 CFR 4.413) at the same time the original documents are filed with this office. If you request a stay, you have the burden of proof to demonstrate that a stay should be granted.

### Standards for Obtaining a Stay

Except as otherwise provided by law or other pertinent regulation, a petition for a stay of a decision pending appeal shall show sufficient justification based on the following standards:

- (1) The relative harm to the parties if the stay is granted or denied,
- (2) The likelihood of the appellant's success on the merits,
- (3) The likelihood of immediate and irreparable harm if the stay is not granted, and
- (4) Whether the public interest favors granting the stay.

Please include your AMC serial number(s) on all correspondence. If additional information is required, please call Rod Ebert at 602-417-9397.

*Rebecca Heick*

Rebecca Heick  
Group Administrator  
Lands and Minerals

Enclosure

Appeal Form 1842-1

March 2, 2012

In Reply Refer To:  
3800 (9310) AT  
AMC412179

CERTIFIED MAIL – RETURN RECEIPT REQUESTED 7011 2970 0001 8020 9353

NOTICE

Steve Karolyi  
PO Box 74353  
Phoenix, AZ 85087

: This Decision Affects Those Claims  
: Shown in the Block Below.  
:

---

AMC412181  
Cleator Gold #3

---

Transfer(s) Not Processed

A conveyance document to transfer ownership of the mining claim(s) listed above was received by the Bureau of Land Management (BLM) Arizona State Office. The transfer(s) of ownership cannot be processed for the following reason:

The claim name and claim number do not match. AMC412181 is Cleator Gold #3. Cleator Gold #5 is AMC412183.

If appropriate, please submit a corrected conveyance document, required documents, or additional fees, within 30 days of your receipt of this notice. If the required information is not received within the 30-day timeframe, no further action will be taken, and the BLM will retain the non-refundable processing fees submitted.

If additional information is required, please contact Amy Thrower at 602-417-9334. Please include your AMC serial number(s) on all correspondence.

/s/ Rebecca Heick

Rebecca Heick  
Group Administrator  
Lands and Minerals

*corrected document received*  
*3/12/12 AT*  
AThrower:lm:030212

**SENDER: COMPLETE THIS SECTION**

- Complete items 1, 2, and 3. Also complete item 4 if Restricted Delivery is desired.
- Print your name and address on the reverse so that we can return the card to you.
- Attach this card to the back of the mailpiece, or on the front if space permits.

1. Article Addressed to:

Steve Karolyi  
 PO Box 74353  
 Phoenix, AZ 85087  
 9310 AT AMC412179

2. Article Number

(Transfer from service label)

7011 2970 0001 8020 9353

**COMPLETE THIS SECTION ON DELIVERY**

A. Signature

X

B. Received by (Printed Name)

Steve Karolyi

C. Date of Delivery

1/20/05

D. Is delivery address different from item 1?

 Yes

If YES, enter delivery address below:

 No

3. Service Type


 Certified Mail Express Mail Registered Return Receipt for Merchandise Insured Mail C.O.D.

4. Restricted Delivery? (Extra Fee)

 Yes

UNITED STATES POSTAL SERVICE

PHOENIX AZ 850



First-Class Mail  
Postage & Fees Paid  
USPS  
Permit No. G-10

- Sender: Please print your name, address, and ZIP+4 in this box •

RECEIVED  
BLM AZ STATE OFFICE

2012 MAR 12 PM 2:13

PHOENIX, ARIZONA

BUREAU OF LAND MANAGEMENT  
ARIZONA STATE OFFICE  
ONE NORTH CENTRAL AVENUE  
SUITE 800  
PHOENIX, AZ 85004-2203



**NOTICE!!**

**These documents have been scanned!**

**Do not place un-scanned documents beneath this notice!**

**Do not remove this notice from this file!**

GPO Jacket No. 560-102  
Print Order 61540  
Rise Business Services, LLC  
Job=AZ15 5/16/2019



Box Number= AZ15054



Claim Begin-End: AMC412179-AMC412189

3 Transfers



AZ15054-6

AMC411759-AMC412495



When recorded please Turn to:

David B. Foy  
39612 N. Belfair Way  
Anthem, Az. 85086

Copy

AMC 412179

QUIT CLAIM DEED

FOR VALUABLE CONSIDERATION, the sufficiency and receipt of which is hereby acknowledged,  
Jim McBroom does hereby forever quit claim all his right, title and interest in  
the unpatented mining claims described on the supplemental attachment, attached hereto and incorporated  
herein by reference, to David B. Foy.

IN WITNESS WHEREOF, grantor has executed this instrument as of this 9 day of NOV., 2017  
Town Butte #6 - County of Yavapai, state of Arizona  
AMC# 412184

Exempt from A.R.S. 11-1133 and 11-1137(B) by A.R.S. 11-1134(A)(6)

Jim McBroom

STATE OF ARIZONA )  
County of Pinal ) ss.

RECEIVED  
BLM AZ STATE OFFICE  
PHOENIX, ARIZONA  
2018 JUN 25 P 2:21

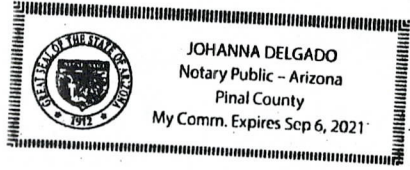
SUBSCRIBED AND SWORN TO before me, a Notary Public, this 09 day of NOV, 2017

By: Johanna Delgado

Notary Public Johanna D.

My Commission Expires 09-06-2021

\* Refund authorized, \$10.00, 7/1/18 BBS  
overpayment on QCD



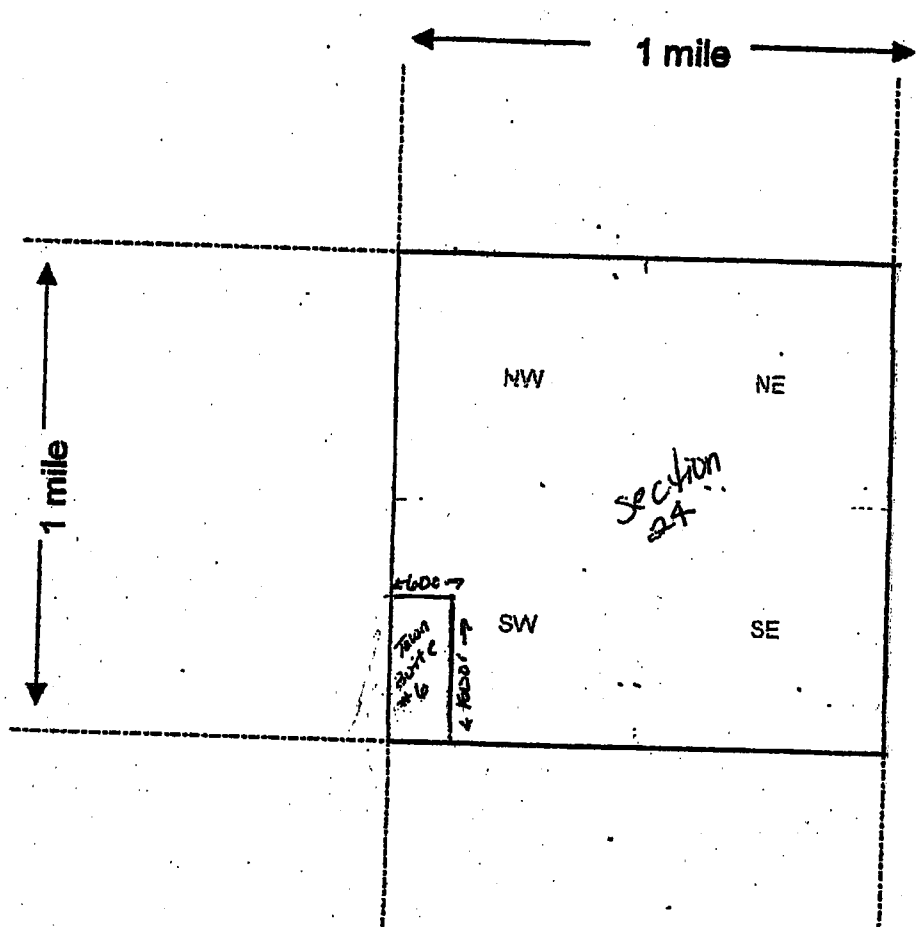
Form MCF120  
Revised July 2014

This form is available from the Arizona Geological Survey and may be reproduced.

# 4197584

ENTERED  
JUN 28 2018  
BY: BBS

**MINING CLAIM MAP**



Lode (X) Placer ( )

RECEIVED  
BLM AZ STATE OFFICE  
2010 JUN 25 P 2:21  
PHOENIX, ARIZONA

Scale : 1" = 2000 feet



1. The above map depicts the Town Butte #6 mining claim, which is located in Section (s) 24, Township 11 N, Range 1 E, Gila and Salt River Base and Meridian, Yavapai County, Arizona.
2. The type of corner and location monuments used are as follows: 2" x 2" x 1' wood posts with scribed metal tags.
3. The bearings and distances in degrees and feet between claim corners are as depicted on the map.

Form MCF100a  
Revised July 2005

This form is available from the Arizona Department of Mines & Mineral Resources and may be reproduced.

AMC412184

David B. Foy  
39612 N Belfair Way  
Anthem AZ 85086

PHOENIX AZ 852

22 JUN 2018 PM 10 L



RECEIVED  
BLM AZ STATE OFFICE

2018 JUN 25 P 2:21

PHOENIX, ARIZONA

United States Dept of the Interior  
Bureau of Land Management  
Arizona state Office  
1 North Central Ave, Suite 800  
Phoenix, AZ 85004

85004-442700



**United States Department of the Interior**  
**Bureau of Land Management**  
 DIV OF LANDS, MINRLS & ENERGY  
 ONE N CENTRAL AVE  
 PHOENIX, AZ 85004 -4427  
 Phone: 602-417-9200

Receipt

No: 4197584

<b>Transaction #:</b> 4312429	
<b>Date of Transaction:</b> 06/26/2018	
CUSTOMER:	
DAVID B FOY 39612 N BELFAIR WAY ANTHEM, AZ 85086-3663 US	

LINE #	QTY	DESCRIPTION	REMARKS	UNIT PRICE	TOTAL
1	1.00	LOCATABLE MINERALS / MINING CLAIMS- NOT NEW-UNADJUD, ONE AUTH NO. ONLY / MINING CLAIM MONEY RECEIVED CASES: AMC412184/\$20.00	TRF/1	- n/a -	20.00
<b>TOTAL:</b>					<b>\$20.00</b>

PAYMENT INFORMATION			
1	AMOUNT:	20.00	POSTMARKED: N/A
	TYPE:	CHECK	RECEIVED: 06/25/2018
	CHECK NO:	7027	
	NAME:	FOY, DAVID B 39612 N BELFAIR WAY ANTHEM AZ 85086-3663 US	

REMARKS

This receipt was generated by the automated BLM Collections and Billing System and is a paper representation of a portion of the official electronic record contained therein.

AMC 412179

Recording requested by: SCOTT OLSEN Space above reserved for use by Recorder's Office  
 When recorded, mail to: Document prepared by:  
 Name: SCOTT OLSEN Name \_\_\_\_\_  
 Address: PO BOX 7 Address \_\_\_\_\_  
 City/State/Zip: GLENDALE AZ 85311 City/State/Zip \_\_\_\_\_  
 Property Tax Parcel/Account Number: AMC 412187 TOWN BUTTE #9

# Quitclaim Deed

This Quitclaim Deed is made on 2 SEPTEMBER 2015, between  
JASON R. WHALEN, Grantor, of 5081 PINON DR  
 \_\_\_\_\_, City of PRESCOTT VALLEY, State of ARIZONA 86314,  
 and SCOTT OLSEN, Grantee, of PO BOX 7  
 \_\_\_\_\_, City of GLENDALE, State of ARIZONA 85311.

For valuable consideration, the Grantor hereby quitclaims and transfers all right, title, and interest held by the Grantor in the following described real estate and improvements to the Grantee, and his or her heirs and assigns, to have and hold forever, located at NE 1/4 of section 24, T11N, R1E, G1A and SALT River Base and Meridian., City of \_\_\_\_\_, State of ARIZONA:

Subject to all easements, rights of way, protective covenants, and mineral reservations of record, if any. Taxes for the tax year of N/A shall be prorated between the Grantor and Grantee as of the date of recording of this deed.

2015 SEP - 3 P 2:05

RECEIVED  
MARIA STATE OFFICE

OG/  
①

Subject to all easements, rights of way, protective covenants, and mineral reservations of record, if any.  
Taxes for the tax year of N/A shall be prorated between the Grantor and Grantee as of the date of recording of this deed.

Dated: 2 SEPTEMBER 2015

[Signature]  
Signature of Grantor

Signature of Grantor

JASON R. WHALEN  
Name of Grantor

Name of Grantor

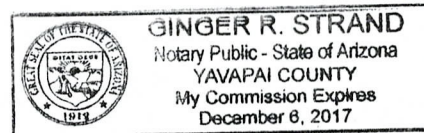
RECEIVED  
COUNTY CLERK  
PHOENIX, ARIZONA  
2015 SEP - 3 PM 2:05

ARIZONA  
State of ~~California~~  
County of Yavapai } S.S.

On September 2, 2015, before me, Ginger R. Strand - Personal Banker  
(name and title of notary), personally appeared Jason R. Whalen,  
who proved to me on the basis of satisfactory evidence to be the person(s) whose name(s) is/are sub-  
scribed to the above instrument and acknowledged to me that they/he/she executed the instrument in their/  
his/her authorized capacity. I certify under penalty of perjury under the laws of the State of ~~California~~ ARIZONA that  
the foregoing is true and correct. Witness my hand and official seal.

[Signature]  
Notary Signature

Seal



**United States Department of the Interior**  
**Bureau of Land Management**  
 LANDS/RECREATION & PLANNING  
 ONE N CENTRAL AVE  
 PHOENIX, AZ 85004 -2203  
 Phone: 602-417-9200

Receipt

No: 3385862

<b>Transaction #:</b> 3484202	
<b>Date of Transaction:</b> 09/03/2015	
<b>CUSTOMER:</b>	
JASON WHALEN 5081 N PINON DR PRESCOTT VALLEY, AZ 86314-4337 US	

LINE #	QTY	DESCRIPTION	REMARKS	UNIT PRICE	TOTAL
1	1.00	LOCATABLE MINERALS / MINING CLAIMS- NOT NEW-UNADJUD, ONE AUTH NO. ONLY / MINING CLAIM MONEY RECEIVED <b>CASES: AMC412187/\$10.00</b>	TRF (1)	- n/a -	10.00
<b>TOTAL:</b>					<b>\$10.00</b>

PAYMENT INFORMATION			
NOTE: Items will appear on credit card statement as "Bureau of Land Mgmt CO".			
1	AMOUNT:	10.00	POSTMARKED: N/A
	TYPE:	CREDIT CARD	RECEIVED: 09/03/2015
	NAME:	OLSEN, SCOTT PO BOX 7 GLENDALE AZ 85311	
	CARD NO:	XXXXXXXXXXXX3263	AUTH CODE: 181308
	NAME ON CARD:	SCOTT OLSEN	
	EXPIRES:	03/2019	
	SIGNATURE:		

REMARKS

This receipt was generated by the automated BLM Collections and Billing System and is a paper representation of a portion of the official electronic record contained therein.

AMC 425499  
AMC 426231  
AMC 423391  
AMC 412179  
AMC 426104

When recorded please return to:  
Jamie Risedorf  
33581 S. Lapidary Pl.  
Black Canyon City, AZ 85324

### QUITCLAIM DEED

THIS QUITCLAIM DEED, Executed this 29<sup>th</sup> day of August 2014 by first party Steve Karolyi, (POA ATTACHED) whose address is P.O. Box 971, Black Canyon City, AZ 85324, to second party Jamie Risedorf whose address is 33258 S. Lapidary Pl., Black Canyon City, AZ 85324.

WITNESSETH, that the said first party, for good consideration and for the sum of \$10.00 paid by the second party, the receipt hereby acknowledged, does hereby remise, release and quitclaim unto the second party forever, all the right, title, interest and claim which the first party has in and to the following described placer mining claim, in the County of Yavapai, State of Arizona, to wit:

AMC # 412180 Cleator Gold #2

Exempt per ARS 11-1134 A6

In WITNESS WHEREOF, the said first party has signed and sealed these presents the day and year first above written.

Signed, sealed and delivered:

*Tina Deters*

Tina Deters Agent for Steve Karolyi  
POA Attached

State of Arizona } Arizona  
County of } Yavapai



On this 29<sup>th</sup> day of August, 2014 before me Tina Deters personally appeared, and proved to me on the basis of satisfactory evidence to be the person whose name is subscribed to the within instrument and acknowledged to me that he executed the same in his authorized capacity, and that his signature on the instrument the person, or the entity upon behalf of which the person acted, executed the instrument.

ACKNOWLEDGED by my hand and official notary seal.

*Stacie Priest*  
Signature

PHOENIX, ARIZONA  
2015 APR 17 P 1:39  
RECEIVED  
AZ STATE OFFICE

ENTERED INTO COMPUTER  
5/13/2015

6/10



POWER OF ATTORNEY

I, Steve Karolyi, (d.b.a MineFinder Gold) hereby appoint Tina Deters as Attorney-in-fact, to sign all papers and documents required to transfer my interest or interest of MineFinder Gold to the filing of, and disposition of mining claims. All financial concerns with the aforementioned are the obligation of Tina Deters.

Signed this 20 day of March, 2014

*[Handwritten signature of Steve Karolyi]*

Steve Karolyi  
d.b.a Minefinder Gold

State of Arizona } Arizona

County of } Maricopa

RECEIVED  
IN AZ STATE OFFICE  
2014 APR 30 P 1:29  
PHOENIX, ARIZONA

On this 20 day of March, 2014 before me Steve Karolyi personally appeared, and proved to me on the basis of satisfactory evidence to be the person whose name is subscribed to the within instrument and acknowledged to me that he executed the same in his authorized capacity, and that his signature on the instrument the person, or the entity upon behalf of which the person acted, executed the instrument.

ACKNOWLEDGED by my hand and official notary seal.


*[Handwritten signature of Notary Public]*

Signature

PHOENIX, ARIZONA

2015 APR 17 P 1:39

RECEIVED  
IN AZ STATE OFFICE



When recorded please return to:  
Jamie Risedorf  
33581 S. Lapidary Pl.  
Black Canyon City, AZ 85324

### QUITCLAIM DEED

THIS QUITCLAIM DEED, Executed this 29<sup>th</sup> day of August 2014 by first party Steve Karolyi, (POA ATTACHED) whose address is P.O. Box 971, Black Canyon City, AZ 85324, to second party Jamie Risedorf whose address is 33258 S. Lapidary Pl., Black Canyon City, AZ 85324.

WITNESSETH, that the said first party, for good consideration and for the sum of \$10.00 paid by the second party, the receipt hereby acknowledged, does hereby remise, release and quitclaim unto the second party forever, all the right, title, interest and claim which the first party has in and to the following described placer mining claim, in the County of Maricopa, State of Arizona, to wit:

AMC # 423392 Gold Flake  
AMC#418660 Copper Dike #1

Exempt per ARS 11-1134 A6

In WITNESS WHEREOF, the said first party has signed and sealed these presents the day and year first above written.

Signed, sealed and delivered:

Tina Deters Agent for Steve Karolyi  
POA Attached

State of Arizona } Arizona  
County of } Yavapai



On this 29<sup>th</sup> day of August, 2014 before me Tina Deters personally appeared, and proved to me on the basis of satisfactory evidence to be the person whose name is subscribed to the within instrument and acknowledged to me that he executed the same in his authorized capacity, and that his signature on the instrument the person, or the entity upon behalf of which the person acted, executed the instrument.

ACKNOWLEDGED by my hand and official notary seal

Signature

PHOENIX, ARIZONA  
2015 APR 17 P 1:39  
RECEIVED  
AZ STATE OFFICE

8/29/14

POWER OF ATTORNEY

I, Steve Karolyi, (d.b.a MineFinder Gold) hereby appoint Tina Deters as Attorney-in-fact, to sign all papers and documents required to transfer my interest or interest of MineFinder Gold to the filing of, and disposition of mining claims. All financial concerns with the aforementioned are the obligation of Tina Deters.

Signed this 20 day of March, 2014

*[Handwritten signature of Steve Karolyi]*

Steve Karolyi  
d.b.a Minefinder Gold

State of Arizona } Arizona

County of } Maricopa

RECEIVED  
MARICOPA COUNTY  
AZ STATE OFFICE  
2014 APR 30 P 1:29  
PHOENIX, ARIZONA

On this 20 day of March, 2014 before me Steve Karolyi personally appeared, and proved to me on the basis of satisfactory evidence to be the person whose name is subscribed to the within instrument and acknowledged to me that he executed the same in his authorized capacity, and that his signature on the instrument the person, or the entity upon behalf of which the person acted, executed the instrument.

ACKNOWLEDGED by my hand and official notary seal.


*[Handwritten signature of Notary Public]*

Signature

PHOENIX, ARIZONA

2015 APR 17 P 1:39

RECEIVED  
MARICOPA COUNTY  
AZ STATE OFFICE



When recorded please return to:  
Jamie Risedorf  
33581 S. Lapidary Pl.  
Black Canyon City, AZ 85324

## QUITCLAIM DEED

THIS QUITCLAIM DEED, Executed this 29<sup>th</sup> day of August 2014 by first party Minefinder Gold whose address is P.O. Box 971, Black Canyon City, AZ 85324, to second party Jamie Risedorf whose address is 33258 S. Lapidary Pl., Black Canyon City, AZ 85324.


WITNESSETH, that the said first party, for good consideration and for the sum of \$10.00 paid by the second party, the receipt hereby acknowledged, does hereby remise, release and quitclaim unto the second party forever, all the right, title, interest and claim which the first party has in and to the following described placer mining claim, in the County of Maricopa, State of Arizona, to wit:

AMC # 426234 401K Gold #4  
AMC# 425504 Gold Bottle #6

Exempt per ARS 11-1134 A6

In WITNESS WHEREOF, the said first party has signed and sealed these presents the day and year first above written.

Signed, sealed and delivered:



Tina Deters Agent for Minefinder Gold

State of Arizona } Arizona  
County of } Yavapai



On this 29<sup>th</sup> day of August, 2014 before me Tina Deters personally appeared, and proved to me on the basis of satisfactory evidence to be the person whose name is subscribed to the within instrument and acknowledged to me that he executed the same in his authorized capacity, and that his signature on the instrument the person, or the entity upon behalf of which the person acted, executed the instrument.

ACKNOWLEDGED by my hand and official notary seal.

  
Signature

RECEIVED  
AZ STATE OFFICE  
2015 APR 17 P 1:39  
PHOENIX, ARIZONA

EG/2

POWER OF ATTORNEY

I, Steve Karolyi, (d.b.a MineFinder Gold) hereby appoint Tina Deters as Attorney-in-fact, to sign all papers and documents required to transfer my interest or interest of MineFinder Gold to the filing of, and disposition of mining claims. All financial concerns with the aforementioned are the obligation of Tina Deters.

Signed this 20 day of March, 2014

*[Handwritten signature of Steve Karolyi]*

Steve Karolyi  
d.b.a Minefinder Gold

State of Arizona } Arizona

County of } Maricopa

RECEIVED  
M AZ STATE OFFICE  
2014 APR 30 P 1:29  
PHOENIX, ARIZONA

On this 20 day of March, 2014 before me Steve Karolyi personally appeared, and proved to me on the basis of satisfactory evidence to be the person whose name is subscribed to the within instrument and acknowledged to me that he executed the same in his authorized capacity, and that his signature on the instrument the person, or the entity upon behalf of which the person acted, executed the instrument.

ACKNOWLEDGED by my hand and official notary seal.

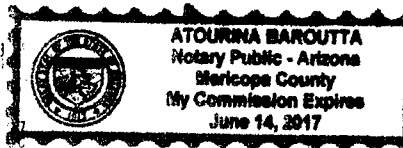
*[Handwritten signature of Notary Public]*

Signature

PHOENIX, ARIZONA

2014 APR 17 P 1:39

RECEIVED  
M AZ STATE OFFICE



When recorded please return to:  
Jamie Risedorf  
33581 S. Lapidary Pl.  
Black Canyon City, AZ 85324

## QUITCLAIM DEED

THIS QUITCLAIM DEED, Executed this 29<sup>th</sup> day of August 2014 by first party Minefinder Gold whose address is P.O. Box 971, Black Canyon City, AZ 85324, to second party Jamie Risedorf whose address is 33258 S. Lapidary Pl., Black Canyon City, AZ 85324.

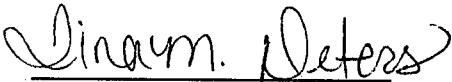
WITNESSETH, that the said first party, for good consideration and for the sum of \$10.00 paid by the second party, the receipt hereby acknowledged, does hereby remise, release and quitclaim unto the second party forever, all the right, title, interest and claim which the first party has in and to the following described placer mining claim, in the County of Pinal, State of Arizona, to wit:

AMC # 426104 Gold Pass

Exempt per ARS 11-1134 A6


In WITNESS WHEREOF, the said first party has signed and sealed these presents the day and year first above written.

Signed, sealed and delivered:




Tina Deters Agent for Minefinder Gold

State of Arizona     } Arizona  
County of             } Yavapai



On this 29<sup>th</sup> day of August, 2014 before me Tina Deters personally appeared, and proved to me on the basis of satisfactory evidence to be the person whose name is subscribed to the within instrument and acknowledged to me that he executed the same in his authorized capacity, and that his signature on the instrument the person, or the entity upon behalf of which the person acted, executed the instrument.

ACKNOWLEDGED by my hand and official notary seal.

  
Signature

RECEIVED  
AZ STATE OFFICE  
2015 APR 17 P 1:39  
PHOENIX, ARIZONA

EC/10

POWER OF ATTORNEY

I, Steve Karolyi, (d.b.a MineFinder Gold) hereby appoint Tina Deters as Attorney-in-fact, to sign all papers and documents required to transfer my interest or interest of MineFinder Gold to the filing of, and disposition of mining claims. All financial concerns with the aforementioned are the obligation of Tina Deters.

Signed this 20 day of March, 2014

*[Handwritten signature of Steve Karolyi]*

Steve Karolyi  
d.b.a Minefinder Gold

State of Arizona } Arizona

County of } Maricopa

RECEIVED  
MARICOPA COUNTY  
AZ STATE OFFICE  
2014 APR 30 P 1:29  
PHOENIX, ARIZONA

On this 20 day of March, 2014 before me Steve Karolyi personally appeared, and proved to me on the basis of satisfactory evidence to be the person whose name is subscribed to the within instrument and acknowledged to me that he executed the same in his authorized capacity, and that his signature on the instrument the person, or the entity upon behalf of which the person acted, executed the instrument.


ACKNOWLEDGED by my hand and official notary seal.

*[Handwritten signature of Notary Public]*

Signature

PHOENIX, ARIZONA  
2015 APR 17 P 1:38

RECEIVED  
MARICOPA COUNTY  
AZ STATE OFFICE



When recorded please return to:  
Jamie Risedorf  
33581 S. Lapidary Pl.  
Black Canyon City, AZ 85324

## QUITCLAIM DEED

THIS QUITCLAIM DEED, Executed this 29<sup>th</sup> day of August 2014 by first party Minefinder Gold whose address is P.O. Box 971, Black Canyon City, AZ 85324, to second party Jamie Risedorf whose address is 33258 S. Lapidary Pl., Black Canyon City, AZ 85324.

WITNESSETH, that the said first party, for good consideration and for the sum of \$10.00 paid by the second party, the receipt hereby acknowledged, does hereby remise, release and quitclaim unto the second party forever, all the right, title, interest and claim which the first party has in and to the following described placer mining claim, in the County of La Paz, State of Arizona, to wit:

AMC # 426110 Payday#1

Exempt per ARS 11-1134 A6

In WITNESS WHEREOF, the said first party has signed and sealed these presents the day and year first above written.

Signed, sealed and delivered:



Tina Deters Agent for Minefinder Gold

State of Arizona } Arizona  
County of } Yavapai



On this 29<sup>th</sup> day of August, 2014 before me Tina Deters personally appeared, and proved to me on the basis of satisfactory evidence to be the person whose name is subscribed to the within instrument and acknowledged to me that he executed the same in his authorized capacity, and that his signature on the instrument the person, or the entity upon behalf of which the person acted, executed the instrument.

ACKNOWLEDGED by my hand and official notary seal.

  
Signature

RECEIVED  
AZ STATE OFFICE  
2015 APR 17 P 1:38  
PHOENIX, ARIZONA

26/10



POWER OF ATTORNEY

I, Steve Karolyi, (d.b.a MineFinder Gold) hereby appoint Tina Deters as Attorney-in-fact, to sign all papers and documents required to transfer my interest or interest of MineFinder Gold to the filing of, and disposition of mining claims. All financial concerns with the aforementioned are the obligation of Tina Deters.

Signed this 20 day of March, 2014

*[Handwritten signature of Steve Karolyi]*

Steve Karolyi  
d.b.a Minefinder Gold

State of Arizona } Arizona

County of } Maricopa

RECEIVED  
M AZ STATE OFFICE  
2014 APR 30 P 1:29  
PHOENIX, ARIZONA

On this 20 day of March, 2014 before me Steve Karolyi personally appeared, and proved to me on the basis of satisfactory evidence to be the person whose name is subscribed to the within instrument and acknowledged to me that he executed the same in his authorized capacity, and that his signature on the instrument the person, or the entity upon behalf of which the person acted, executed the instrument.


ACKNOWLEDGED by my hand and official notary seal.

*[Handwritten signature]*  
Signature

PHOENIX, ARIZONA

2015 APR 17 P 1:38

RECEIVED  
M AZ STATE OFFICE



When recorded please return to:  
Corinna King  
P.O Box 659  
Vernon, AZ 85940

## QUITCLAIM DEED

THIS QUITCLAIM DEED, Executed this 16<sup>th</sup> day of March 2015 by first party Jamie Risedorf whose address is, 33258 S. Lapidary Pl., Black Canyon City, AZ 85324 to second party Corinna King whose address is P.O Box 659, Vernon, AZ 85940.


WITNESSETH, that the said first party, for good consideration and for the sum of \$10.00 paid by the second party, the receipt hereby acknowledged, does hereby remise, release and quitclaim unto the second party forever, all the right, title, interest and claim which the first party has in and to the following described placer mining claim, in the County of Yavapai, State of Arizona, to wit:

AMC # 412180 Cleator Gold #2

Exempt per ARS 11-1134 A6

In WITNESS WHEREOF, the said first party has signed and sealed these presents the day and year first above written.


Signed, sealed and delivered:


  
Jamie Risedorf

State of Arizona } Arizona  
County of } Yavapai *Maricopa*

On this 7<sup>th</sup> day of April, 2015 before me Jamie Risedorf personally appeared, and proved to me on the basis of satisfactory evidence to be the person whose name is subscribed to the within instrument and acknowledged to me that he executed the same in his authorized capacity, and that his signature on the instrument the person, or the entity upon behalf of which the person acted, executed the instrument.

ACKNOWLEDGED by my hand and official notary seal.

  
Signature



PHOENIX, ARIZONA  
2015 APR 17 P 1:41  
RECEIVED  
AZ STATE OFFICE

ENTERED INTO COMPUTER  
*25/18/2015*

*25/18/2015*

**United States Department of the Interior**  
**Bureau of Land Management**  
 LANDS/RECREATION & PLANNING  
 ONE N CENTRAL AVE  
 PHOENIX, AZ 85004 -2203  
 Phone: 602-417-9200

Receipt

No: 3275985

<b>Transaction #:</b> 3371761	
<b>Date of Transaction:</b> 04/17/2015	
<b>CUSTOMER:</b>	
MINE FINDER GOLD PO BOX 971 BLACK CANYON CITY, AZ 85324-0971 US	

LINE #	QTY	DESCRIPTION	REMARKS	UNIT PRICE	TOTAL
1	1.00	LOCATABLE MINERALS / MINING CLAIMS- NOT NEW-UNADJUD, ONE AUTH NO. ONLY / MINING CLAIM MONEY RECEIVED <b>CASES: AMC412180/\$80.00</b>	TRF (8)	- n/a -	80.00
<b>TOTAL:</b>					<b>\$80.00</b>

PAYMENT INFORMATION			
1	AMOUNT:	80.00	POSTMARKED: N/A
	TYPE:	CHECK	RECEIVED: 04/17/2015
	CHECK NO:	1167	
	NAME:	DETERS, TINA 32151 S MAGGIE MINE RD BLACK CANYON CITY AZ 85324 US	

REMARKS

This receipt was generated by the automated BLM Collections and Billing System and is a paper representation of a portion of the official electronic record contained therein.

AMC 4/2179

At the request of  
When recorded mail to:

Steve Karolyi  
PO Box 74353  
Phoenix, AZ. 85087

QUIT CLAIM DEED

For consideration of \$10.00 and other valuable considerations, I or we, Steve F. Karolyi, DBA Minefinder Gold, PO Box 74353, Phoenix, Arizona 85087

Hereby quit-claim to: Jason R Whalen, 5081 Pinon Dr. Prescott Valley, Arizona 86314

All right, title or interest in the following real property situated in Yavapai County, Arizona.

Claim Name: Town Butte #9 AMC #412187

Legal Description: NE ¼ of Section 24, T11N, R1E, Gila & Salt River Base and Meridian, Arizona

Exempt ARS 11-11-1134 A6

Dated: 1-13-2015

RECEIVED  
NOTARY PUBLIC OFFICE  
2015 JAN 20 P 4: 14  
PHOENIX, ARIZONA

[Signature]  
Grantor

\_\_\_\_\_  
Grantee

State of Arizona }  
                                  }  
County of Maricopa }

RECEIPT # 3213255

The foregoing instrument was acknowledged before me this 13th day of January, 2015 by

Steve Karolyi

[Signature]

NOTARY PUBLIC  
My commission expires:

ENTERED  
FEB 04 2015  
BY: [Signature]

TERRY SUE SCHUMAN  
Notary Public - State of Arizona  
MARICOPA COUNTY  
My Commission Expires  
November 16, 2018

Steve Karolyi  
Ranger Gold Exp/Minefinder Gold  
PO Box 74353  
Phoenix, Arizona 85087

RECEIVED

OFFICE

2015 JAN 20 P 4:14

PHOENIX, ARIZONA

BLM  
One North Central Avenue  
Suite 800  
Phoenix, Arizona 85004-4427



U.S. POSTAGE  
PAID  
PHOENIX, AZ  
85087  
JAN 17 2015  
AMOUNT

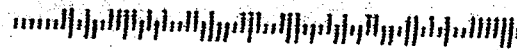
\$0.49

1022

85004

00110926-17

85004442700



**United States Department of the Interior**  
**Bureau of Land Management**  
 LANDS/RECREATION & PLANNING  
 ONE N CENTRAL AVE  
 PHOENIX, AZ 85004 -2203  
 Phone: 602-417-9200

Receipt

No: 3213255

<b>Transaction #:</b> 3306953	
<b>Date of Transaction:</b> 01/21/2015	
<b>CUSTOMER:</b>	
	STEVE F KAROLYI PO BOX 74353 PHOENIX,AZ 85087-1006 US

LINE #	QTY	DESCRIPTION	REMARKS	UNIT PRICE	TOTAL
1	1.00	LOCATABLE MINERALS / MINING CLAIMS-NEW,UNADJUD, ONE OR MORE AUTH NOS / NEW MINING CLAIMS LOCATION FEE <b>CASES: AMC430290/\$37.00</b>		- n/a -	37.00
2	1.00	LOCATABLE MINERALS / MINING CLAIMS-NEW,UNADJUD, ONE OR MORE AUTH NOS / NEW MINING CLAIM PROCESSING FEE <b>CASES: AMC430290/\$20.00</b>		- n/a -	20.00
3	1.00	LOCATABLE MINERALS / MINING CLAIMS-NEW,UNADJUD, ONE OR MORE AUTH NOS / NEW MINING CLAIMS MAINTENANCE FEE <b>CASES: AMC430290/\$155.00</b>		- n/a -	155.00
4	1.00	LOCATABLE MINERALS / MINING CLAIMS-NOT NEW-UNADJUD,ONE AUTH NO. ONLY / MINING CLAIM MONEY RECEIVED <b>CASES: AMC412187/\$10.00</b>	QCD - 1	- n/a -	10.00
<b>TOTAL:</b>					<b>\$222.00</b>

PAYMENT INFORMATION			
1	AMOUNT:	222.00	POSTMARKED: 01/15/2015
	TYPE:	CHECK	RECEIVED: 01/20/2015
	CHECK NO:	3852	
	NAME:	RANGER GOLD EXPLORATION PO BOX 74353 PHOENIX AZ 85087-1006 US	

REMARKS
---------

This receipt was generated by the automated BLM Collections and Billing System and is a paper representation of a portion of the official electronic record contained therein.

When recorded please return to:  
Alan Giacullo  
240 S. Gilbert St.  
Castle Rock, CO 80104

Amc 417680  
Amc 412179  
Amc 412732  
Amc 413302  
Amc 414237  
Amc 405325  
Amc 413994

### QUITCLAIM DEED

THIS QUITCLAIM DEED, Executed this 16<sup>th</sup> day of July 2013, by first party Steve Karolyi, whose address is P.O Box 74353, Phoenix, Az 85087 to second party Alan Giacullo whose address is 240 S. Gilbert St., Castle Rock, Co 80104.

WITNESSETH, That the said first party, for good consideration and for the sum of \$10.00 paid by the second party, the receipt hereby acknowledged, does hereby remise, release and quitclaim unto the second party forever, all the right, title, interest and claim which the first party has in and to the following described Lode mining claim, in the County of La Paz, State of Arizona, to wit:

AMC # 417685 Lucky Strike #6

Exempt per ARS 11-1134 A6

In WITNESS WHEREOF, the said first party has signed and sealed these presents the day and year first above written.


Signed, sealed and delivered:


  
Steve Karolyi

State of Arizona } Arizona  
County of } Maricopa

On this 29 day of July, 2013 before me Steve Karolyi personally appeared, and proved to me on the basis of satisfactory evidence to be the person whose name is subscribed to the within instrument and acknowledged to me that he executed the same in his authorized capacity, and that his signature on the instrument the person, or the entity upon behalf of which the person acted, executed the instrument.

ACKNOWLEDGED by my hand and official notary seal.

  
Signature



2013 AUG 27 P 2:18

RECEIVED  
BLM AZ STATE OFFICE

ENTERED  
SEP 17 2013  
BY: AT





When recorded please return to:  
Anthony Dial  
1945 Alexander Dr  
Escondido, CA 92025-6404

## QUITCLAIM DEED

THIS QUITCLAIM DEED, Executed this 27th day of March, 2013 by first party Steve Karolyi whose address is P.O. Box 74353, Phoenix, AZ 85087, to second party Anthony Dial, whose address is 1945 Alexander Dr. Escondido, CA 92025-6404.

WITNESSETH, That the said first party, for good consideration and for the sum of \$10.00 paid by the second party, the receipt hereby acknowledged, does hereby remise, release and quitclaim unto the second party forever, all the right, title, interest and claim which the first party has in and to the following described lode mining claim, in the County of Yavapai, State of Arizona, to wit:

AMC # 412186 Town Butte #8

Exempt per ARS 11-1134 A6

In WITNESS WHEREOF, the said first party has signed and sealed these presents the day and year first above written.


Signed, sealed and delivered:

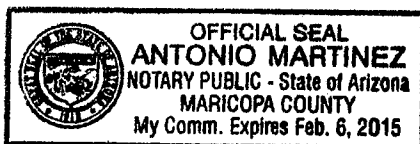
  
Steve Karolyi

State of Arizona } Arizona  
County of } Maricopa

On this 27 day of August, 2013 before me Steve Karolyi, personally appeared, and proved to me on the basis of satisfactory evidence to be the person whose name is subscribed to the within instrument and acknowledged to me that he executed the same in his authorized capacity, and that his signature on the instrument the person, or the entity upon behalf of which the person acted, executed the instrument.

ACKNOWLEDGED by my hand and official notary seal.


  
Signature



PHOENIX, ARIZONA

2013 AUG 27 P 2:18

RECEIVED  
COUNTY CLERK'S OFFICE  
MARICOPA COUNTY



1/50

When recorded please return to:  
William Yocham  
1112 Westmont  
San Pedro, CA 90731

### QUITCLAIM DEED

THIS QUITCLAIM DEED, Executed this 29th day of March, 201, by first party Steve Karolyi, whose address is P.O. Box 74353, Phoenix, AZ 85087, to second party William Yocham whose address is 1112 Westmont., San Pedro, CA 90731.

WITNESSETH, that the said first party, for good consideration and for the sum of \$10.00 paid by the second party, the receipt hereby acknowledged, does hereby remise, release and quitclaim unto the second party forever, all the right, title, interest and claim which the first party has in and to the following described lode mining claim, in the County of La Paz, State of Arizona, to wit:

AMC # 412738 La Paz #11

Exempt per ARS 11-1134 A6

In WITNESS WHEREOF, the said first party has signed and sealed these presents the day and year first above written.


Signed, sealed and delivered:

 Steve Karolyi

State of Arizona } Arizona  
County of } Maricopa

On this 27 day of August, 2013 before me Steve Karolyi personally appeared, and proved to me on the basis of satisfactory evidence to be the person whose name is subscribed to the within instrument and acknowledged to me that he executed the same in his authorized capacity, and that his signature on the instrument the person, or the entity upon behalf of which the person acted, executed the instrument.

ACKNOWLEDGED by my hand and official notary seal.

  
Signature



PHOENIX, ARIZONA  
2013 AUG 27 P 2:18  
RECEIVED  
PLM AZ STATE OFFICE

ENTERED  
SEP 17 2013  
BY: AT

*1/50*

When recorded please return to:  
Darcy Stumbaugh  
1005 Towne Rd  
Sequim, WA 98382

## QUITCLAIM DEED

THIS QUITCLAIM DEED, Executed this 12<sup>th</sup> day of August 2013, by first parties Steve Karolyi and Tina Deters whose address is P.O. Box 74353, Phoenix, AZ 85087 to second parties, Darcy Stumbaugh whose address is 1005 Towne Rd., Sequim, WA 98382 and Andrew Rymer whose address is 3995 Georgia Street San Diego, CA 92103.


WITNESSETH, That the said first party, for good consideration and for the sum of \$10.00 paid by the second party, the receipt hereby acknowledged, does hereby remise, release and quitclaim unto the second party forever, all the right, title, interest and claim which the first party has in and to the following described placer mining claim, in the County of La Paz, State of Arizona, to wit:


AMC # 414240 Golden Crown #8

Exempt per ARS 11-1134 A6

In WITNESS WHEREOF, the said first party has signed and sealed these presents the day and year first above written.

Signed, sealed and delivered:


  
Steve Karolyi

  
Tina Deters

State of Arizona } Arizona  
County of } Maricopa

On this 27 day of August, 2013 before me Steve Karolyi and Tina Deters personally appeared, and proved to me on the basis of satisfactory evidence to be the person whose name is subscribed to the within instrument and acknowledged to me that he executed the same in his authorized capacity, and that his signature on the instrument the person, or the entity upon behalf of which the person acted, executed the instrument.

ACKNOWLEDGED by my hand and official notary seal.

  
Signature



PHOENIX, ARIZONA  
2013 AUG 27 P 2:18  
RECEIVED  
COUNTY CLERK'S OFFICE

ENTERED  
SEP 17 2013  
BY: AT

2/5c

When recorded please return to:  
Edwin Clark  
Michelle Clark  
610 Marion St  
Clarksburg, WV 26301

## QUITCLAIM DEED

THIS QUITCLAIM DEED, Executed this 24<sup>th</sup> day of August 2013, by first parties Steve Karolyi whose address is P.O. Box 74353, Phoenix, AZ 85087, to second parties Edwin Clark and Michelle Clark whose address is 610 Marion St., Clarksburg, WV 26301.

WITNESSETH, that the said first party, for good consideration and for the sum of \$10.00 paid by the second party, the receipt hereby acknowledged, does hereby remise, release and quitclaim unto the second party forever, all the right, title, interest and claim which the first party has in and to the following described lode mining claims, in the County of Maricopa, State of Arizona, to wit:

AMC # 413302 Snowball Gold

Exempt per ARS 11-1134 A6

In WITNESS WHEREOF, the said first party has signed and sealed these presents the day and year first above written.


Signed, sealed and delivered:

 Steve Karolyi

State of Arizona } Arizona  
County of } Maricopa

On this 27 day of August, 2013 before me Steve Karolyi, personally appeared, and proved to me on the basis of satisfactory evidence to be the person whose name is subscribed to the within instrument and acknowledged to me that he executed the same in his authorized capacity, and that his signature on the instrument the person, or the entity upon behalf of which the person acted, executed the instrument.

ACKNOWLEDGED by my hand and official notary seal.

  
Signature



PHOENIX, ARIZONA

2013 AUG 27 P 2:18

RECEIVED  
PLM AZ STATE OFFICE

ENTERED  
SEP 17 2013  
BY: MT

5/4

When recorded please return to:  
Gary St Pierre  
PO Box 295  
Bouse, AZ. 85325

## QUITCLAIM DEED

THIS QUITCLAIM DEED, Executed this 8<sup>th</sup> day of June, 2013 by first parties Steve Karolyi and Tina Deters, whose address is P.O. Box 74353, Phoenix, AZ 85087, to second parties, Gary St. Pierre and Waunita Burgess whose address is P.O Box 295., Bouse, AZ 85325.



WITNESSETH, That the said first party, for good consideration and for the sum of \$10.00 paid by the second party, the receipt hereby acknowledged, does hereby remise, release and quitclaim unto the second party forever, all the right, title, interest and claim which the first party has in and to the following described placer mining claims, in the County of La Paz, State of Arizona, to wit:

AMC # 403511 Tres Amigos #3

Exempt per ARS 11-1134 A6

In WITNESS WHEREOF, the said first party has signed and sealed these presents the day and year first above written.


Signed, sealed and delivered:

 Steve Karolyi  
 Tina Deters

State of Arizona } Arizona  
County of } Yavapai



On this 29 day of November, 2013 before me Steve Karolyi and Tina Deters personally appeared, and proved to me on the basis of satisfactory evidence to be the person whose name is subscribed to the within instrument and acknowledged to me that he executed the same in his authorized capacity, and that his signature on the instrument the person, or the entity upon behalf of which the person acted, executed the instrument.

ACKNOWLEDGED by my hand and official notary seal.

  
Signature

2  
not

RECEIVED  
BLM AZ STATE OFFICE  
2013 NOV 29 P 12:49  
PHOENIX, ARIZONA

 PATRICIA BALTZER  
Notary Public - Arizona  
Yavapai County  
My Comm. Expires Oct 15, 2016  
ENTERED  
DEC 3 2013  
BY: 

This is the corrected document for QCD received 8/27/13 AMC405325 Alamo Gold #3

When recorded please return to:  
Gary St Pierre  
PO Box 295  
Bouse, AZ. 85325

## QUITCLAIM DEED

THIS QUITCLAIM DEED, Executed this 8<sup>th</sup> day of August, 2013 by first parties Steve Karolyi and Tina Deters, whose address is P.O. Box 74353, Phoenix, AZ 85087, to second parties, Gary St. Pierre and Waunita Burgess whose address is P.O Box 295., Bouse, AZ 85325.

WITNESSETH, That the said first party, for good consideration and for the sum of \$10.00 paid by the second party, the receipt hereby acknowledged, does hereby remise, release and quitclaim unto the second party forever, all the right, title, interest and claim which the first party has in and to the following described placer mining claims, in the County of La Paz, State of Arizona, to wit:

AMC # 405325 Alamo Gold #3

Exempt per ARS 11-1134 A6

In WITNESS WHEREOF, the said first party has signed and sealed these presents the day and year first above written.

Signed, sealed and delivered:


 Steve Karolyi

 Tina Deters

State of Arizona } Arizona  
County of } Maricopa

On this 27 day of August, 2013 before me Steve Karolyi and Tina Deters personally appeared, and proved to me on the basis of satisfactory evidence to be the person whose name is subscribed to the within instrument and acknowledged to me that he executed the same in his authorized capacity, and that his signature on the instrument the person, or the entity upon behalf of which the person acted, executed the instrument.

ACKNOWLEDGED by my hand and official notary seal.

  
Signature



PHOENIX, ARIZONA  
2013 AUG 27 P 2:18  
RECEIVED  
BLM AZ STATE OFFICE

Not processed. Claim closed.  
Wrong claim name and #.  
Corrected document  
received 11/29/13 AT

2/5c

When recorded please return to:  
Willie Kumskowski  
7500 Annette Ave.  
Fallon, NV 89406

## QUITCLAIM DEED

**THIS QUITCLAIM DEED, Executed this 25<sup>th</sup> day of July 2013, by first parties Steve Karolyi, and Tina Deters, whose address is P.O. Box 74353, Phoenix, AZ 85087, to second parties Willie Kumskowski and Carole A. Trentzsch, whose address is 7500 Annette Ave., Fallon, NV 89406.**

**WITNESSETH, That the said first party, for good consideration and for the sum of \$10.00 paid by the second party, the receipt hereby acknowledged, does hereby remise, release and quitclaim unto the second party forever, all the right, title, interest and claim which the first party has in and to the following described placer mining claim, in the County of Pinal, State of Arizona, to wit:**

**AMC # 413998 Rio Oro Gold #2**

**Exempt per ARS 11-1134 A6**

**In WITNESS WHEREOF, the said first party has signed and sealed these presents the day and year first above written.**


Signed, sealed and delivered:

  
Steve Karolyi

State of Arizona } Arizona  
County of } Maricopa

On this 27 day of August, 2013 before me Steve Karolyi personally appeared, and proved to me on the basis of satisfactory evidence to be the person whose name is subscribed to the within instrument and acknowledged to me that he executed the same in his authorized capacity, and that his signature on the instrument the person, or the entity upon behalf of which the person acted, executed the instrument.

ACKNOWLEDGED by my hand and official notary seal.

  
Signature



PHOENIX, ARIZONA  
2013 AUG 27 P 2:18  
RECEIVED  
COUNTY CLERK'S OFFICE  
MARICOPA COUNTY

ENTERED  
SEP 17 2013  
BY: AT

2/50

State of Arizona } Arizona  
County of } Maricopa

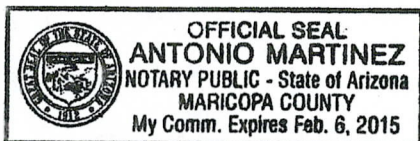
Tina M. Deters  
Tina Deters

State of Arizona } Arizona  
County of } Maricopa

On this 21 day of August, 2013 before me Tina Deters personally appeared, and proved to me on the basis of satisfactory evidence to be the person whose name is subscribed to the within instrument and acknowledged to me that he executed the same in his authorized capacity, and that his signature on the instrument the person, or the entity upon behalf of which the person acted, executed the instrument.

ACKNOWLEDGED by my hand and official notary seal.

Antonio Martinez  
Signature



PHOENIX, ARIZONA  
2013 AUG 27 P 2:18  
RECEIVED  
DLH AZ STATE OFFICE



**United States Department of the Interior  
Bureau of Land Management  
LANDS/RECREATION & PLANNING  
ONE N CENTRAL AVE  
PHOENIX, AZ 85004 -2203  
Phone: 602-417-9200**

Receipt

No: 2866622

<b>Transaction #:</b> 2952552	
<b>Date of Transaction:</b> 08/27/2013	
<b>CUSTOMER:</b>	
STEVE KAROLYI PO BOX 74353 PHOENIX, AZ 85087-1006 US	

LINE #	QTY	DESCRIPTION	REMARKS	UNIT PRICE	TOTAL
1	1.00	LOCATABLE MINERALS / MINING CLAIMS- NOT NEW-UNADJUD, ONE AUTH NO. ONLY / MINING CLAIM MONEY RECEIVED CASES: AMC417685/\$110.00	TRF (11)	- n/a -	110.00
<b>TOTAL:</b>					<b>\$110.00</b>

PAYMENT INFORMATION			
1	AMOUNT:	110.00	POSTMARKED: N/A
	TYPE:	CHECK	RECEIVED: 08/27/2013
	CHECK NO:	1510	
	NAME:	KAROLYI, STEVE PO BOX 74353 PHOENIX AZ 85087-1006 US	

REMARKS

This receipt was generated by the automated BLM Collections and Billing System and is a paper representation of a portion of the official electronic record contained therein.

Amc 412179

When recorded please return to:

Jim Mc. Broom  
50678 Docite Dr.  
Miami AZ, 85539

### QUITCLAIM DEED

THIS QUITCLAIM DEED, Executed this 18 day of July 2013 by first party David W. Nesson whose address is P.O. Box 82547 Phoenix AZ 85071 to second party Jim McBroom whose address is 50678 Docite Dr. Miami AZ, 85539

WITNESSETH, That the said first party, for good consideration and for the sum of \$10.00 paid by the second party, the receipt hereby acknowledged, does hereby remise, release and quitclaim unto the second party forever, all the right, title, interest and claim which the first party has in and to the following described placer mining claims, in the County of Yavapai, State of Arizona, to wit:

AMC # 412184 Town Butte #6

Exempt per ARS 11-1134 A6

In WITNESS WHEREOF, the said first party has signed and sealed these presents the day and year first above written.

Signed, sealed and delivered:

David W Nesson  
DAVID W Nesson

RECEIVED  
BLM AZ STATE OFFICE  
2013 JUL 24 A 10:58  
PHOENIX, ARIZONA

State of Arizona } Arizona  
County of } Maricopa

On this 18 day of July, 2013 before me DAVID WESSON, personally appeared, and proved to me on the basis of satisfactory evidence to be the person whose name is subscribed to the within instrument and acknowledged to me that he executed the same in his authorized capacity, and that his signature on the instrument the person, or the entity upon behalf of which the person acted, executed the instrument.

ACKNOWLEDGED by my hand and official notary seal.

Signature [Handwritten Signature]

1  
MCA

JASON LIVAS  
Notary Public - Arizona  
Maricopa County  
My Comm. Expires Jan 16, 2015

ENTERED  
AUG 28 2013  
BY: AT

UNITED STATES  
DEPARTMENT OF THE INTERIOR  
BUREAU OF LAND MANAGEMENT

**CREDIT CARD PAYMENT**  
For Mining Claim Maintenance Fee

THIS IS A CHANGE OF ADDRESS

TELEPHONE SUBMISSION - ACCURACY OF THE BELOW INFORMATION IS THE RESPONSIBILITY OF THE CLAIMANT/OWNER

NAME Jim McBroom  
ADDRESS 50678 Dacite Dr.  
CITY Miami STATE Az. ZIP 85539  
PHONE # 928 - 473-8212

SEND RECEIPT TO  Above address  
 Other (include Name and Mailing Address):

\_\_\_\_\_  
\_\_\_\_\_  
\_\_\_\_\_

AMC NUMBER

412184

CLAIM/SITE NAME

Town Butte #6

1 # of Claim/Site  
x 140.00 Each  
\$ 140 Total Charged mt (INITIALS)

RECEIPT # 2838700

DATE STAMP

RECEIVED  
BLM AZ STATE OFFICE  
2013 JUL 24 A 10:58  
PHOENIX, ARIZONA

\*\*\*\*\* FOR OFFICIAL USE ONLY \*\*\*\*\*

DATE 8-19-13

INITIALS RE

VERIFIED \_\_\_\_\_

**United States Department of the Interior**  
**Bureau of Land Management**  
 LANDS/RECREATION & PLANNING  
 ONE N CENTRAL AVE  
 PHOENIX, AZ 85004 -2203  
 Phone: 602-417-9200

Receipt

No: 2838700

<b>Transaction #:</b> 2924262	
<b>Date of Transaction:</b> 07/24/2013	
<b>CUSTOMER:</b>	
JIM MCBROOM 50678 N DACITE RD MIAMI,AZ 85539-8501 US	

LINE #	QTY	DESCRIPTION	REMARKS	UNIT PRICE	TOTAL
1	1.00	LOCATABLE MINERALS / MINING CLAIMS- NOT NEW-UNADJUD,ONE AUTH NO. ONLY / MINING CLAIM MONEY RECEIVED CASES: AMC412184/\$10.00	TRF/1	- n/a -	10.00
2	1.00	LOCATABLE MINERALS / MINING CLAIMS- NOT NEW-UNADJUD,ONE AUTH NO. ONLY / MINING CLAIM MONEY RECEIVED CASES: AMC412184/\$140.00	MAINT 2014/1	- n/a -	140.00
<b>TOTAL:</b>					<b>\$150.00</b>

PAYMENT INFORMATION			
NOTE: Items will appear on credit card statement as "Bureau of Land Mgmt CO".			
1	AMOUNT:	150.00	POSTMARKED: N/A
	TYPE:	CREDIT CARD	RECEIVED: 07/24/2013
	NAME:	MCBROOM, JIM 50678 N DACITE RD MIAMI AZ 85539-8501 US	
	CARD NO:	XXXXXXXXXXXX8691	AUTH CODE: 69924Z
	NAME ON CARD:	JIM MCBROOM	
	EXPIRES:	12/2014	
	SIGNATURE:		

*Maint Fee earned 8-19-13 RE*

This receipt was generated by the automated BLM Collections and Billing System and is a paper representation of a portion

AMC 412179

When recorded please return to:  
David Hesson  
P.O Box 82547  
Phoenix, AZ 85071

## QUITCLAIM DEED

THIS QUITCLAIM DEED, Executed this 14th day of December, 2012 by first party Steve Karolyi whose address is P.O. Box 74353, Phoenix, AZ 85087, to second party David Hesson, whose address is P.O Box 82547., Phoenix, AZ 85071.


WITNESSETH, That the said first party, for good consideration and for the sum of \$10.00 paid by the second party, the receipt hereby acknowledged, does hereby remise, release and quitclaim unto the second party forever, all the right, title, interest and claim which the first party has in and to the following described placer mining claims, in the County of Yavapai, State of Arizona, to wit:

AMC # 412184 Town Butte #6

Exempt per ARS 11-1134 A6

In WITNESS WHEREOF, the said first party has signed and sealed these presents the day and year first above written.

Signed, sealed and delivered:


  
Steve Karolyi


RECEIVED  
MARICOPA COUNTY CLERK'S OFFICE  
2013 JAN - 7 P 3: 21  
PHOENIX, ARIZONA

State of Arizona } Arizona  
County of } Maricopa

On this 21 day of December, 2012 before me Steve Karolyi, personally appeared, and proved to me on the basis of satisfactory evidence to be the person whose name is subscribed to the within instrument and acknowledged to me that he executed the same in his authorized capacity, and that his signature on the instrument the person, or the entity upon behalf of which the person acted, executed the instrument.

ACKNOWLEDGED by my hand and official notary seal.

  
Signature



2/27/2013 TS

ENTERED INTO COMPUTER

**United States Department of the Interior**  
**Bureau of Land Management**  
 LANDS/RECREATION & PLANNING  
 ONE N CENTRAL AVE  
 PHOENIX, AZ 85004 -2203  
 Phone: 602-417-9200

Receipt

No: 2720694

<b>Transaction #:</b> 2803210	
<b>Date of Transaction:</b> 01/08/2013	
<b>CUSTOMER:</b>	
DAVID HESSON PO BOX 82547 PHOENIX,AZ 85071-2547 US	

LINE #	QTY	DESCRIPTION	REMARKS	UNIT PRICE	TOTAL
1	1.00	LOCATABLE MINERALS / MINING CLAIMS- NOT NEW-UNADJUD,ONE AUTH NO. ONLY / MINING CLAIM MONEY RECEIVED <b>CASES: AMC412184/\$10.00</b>	QCD - 1	- n/a -	10.00
<b>TOTAL:</b>					<b>\$10.00</b>

PAYMENT INFORMATION					
1	AMOUNT:	10.00	POSTMARKED:	N/A	
	TYPE:	CHECK	RECEIVED:	01/07/2013	
	CHECK NO:	1758			
	NAME:	HESSON ENTERPRISES PO BOX 82547 PHOENIX AZ 85071-2547 US			

REMARKS

This receipt was generated by the automated BLM Collections and Billing System and is a paper representation of a portion of the official electronic record contained therein.

When recorded please return to:  
Russell Hardin  
4508 Ida Dr.  
Sedro Woolley, WA 98284

Amc 465034  
Amc 405325  
Amc 412179  
Amc 413302  
Amc 414381  
Amc 413772  
Amc 414237

### QUITCLAIM DEED

THIS QUITCLAIM DEED, Executed this 4<sup>th</sup> day of June, 2012, by first parties Steve Karolyi and ~~Kenneth Moore~~ <sup>Tina Lilly</sup> whose address is P.O. Box 74353, Phoenix, AZ 85087, to second parties **Russell Hardin** whose address is 4508 Ida Dr., Sedro Woolley, WA 98284 and **Aaron Hardin** whose address is 24514 Wicker Rd., Sedro Woolley, WA 98284.

WITNESSETH, that the said first party, for good consideration and for the sum of \$10.00 paid by the second party, the receipt hereby acknowledged, does hereby remise, release and quitclaim unto the second party forever, all the right, title, interest and claim which the first party has in and to the following described placer mining claims, in the County of Maricopa, State of Arizona, to wit:

AMC # 405034 Big Moon Gold NE ¼ of the SE ¼ Section 3 T3N R7W GSB&M

Exempt per ARS 11-1134 A6

In WITNESS WHEREOF, the said first party has signed and sealed these presents the day and year first above written.

Signed, sealed and delivered:

[Signature] Steve Karolyi

[Signature] Tina Lilly


State of Arizona } Arizona  
County of } Maricopa

RECEIVED  
BLM AZ STATE OFFICE  
2012 JUN - 4 P 2: 43  
PHOENIX, ARIZONA

On this 4 day of June, 2012 before me Steve Karolyi and Tina Lilly, personally appeared, and proved to me on the basis of satisfactory evidence to be the person whose name is subscribed to the within instrument and acknowledged to me that he executed the same in his authorized capacity, and that his signature on the instrument the person, or the entity upon behalf of which the person acted, executed the instrument.

ACKNOWLEDGED by my hand and official notary seal.

[Signature]  
Signature



ENTERED INTO COMPUTER

8/7/12 AT

2/12

When recorded please return to:  
Frederick Osei-Frimpong Jr.  
Eugene Osei-Frimpong  
3610 Fawn Valley Dr.  
Dallas, TX 7224

## QUITCLAIM DEED

THIS QUITCLAIM DEED, Executed this 13<sup>th</sup> day of May 2012, by first parties Steve Karolyi and Kenneth Moore whose address is P.O. Box 74353, Phoenix, AZ 85087, to second parties Frederick Osei-Frimpong Jr. and Eugene Osei-Frimpong whose address is 3610 Fawn Valley Dr., Dallas, TX 7224.


WITNESSETH, that the said first party, for good consideration and for the sum of \$10.00 paid by the second party, the receipt hereby acknowledged, does hereby remise, release and quitclaim unto the second party forever, all the right, title, interest and claim which the first party has in and to the following described placer mining claims, in the County of La Paz, State of Arizona, to wit:


AMC # 405330 Eureka Gold

Exempt per ARS 11-1134 A6

In WITNESS WHEREOF, the said first party has signed and sealed these presents the day and year first above written.

Signed, sealed and delivered:

 Steve Karolyi

 Kenneth Moore


State of Arizona } Arizona  
County of } Maricopa

RECEIVED  
BLM AZ STATE OFFICE  
2012 JUN - 4 P 2:44  
PHOENIX, ARIZONA

On this 4 day of May, 2012 before me Steve Karolyi and Kenneth Moore, personally appeared, and proved to me on the basis of satisfactory evidence to be the person whose name is subscribed to the within instrument and acknowledged to me that he executed the same in his authorized capacity, and that his signature on the instrument the person, or the entity upon behalf of which the person acted, executed the instrument.

ACKNOWLEDGED by my hand and official notary seal.

  
Signature



Duplicate. Already processed.  
AT

2/13/12



When recorded please return to:  
Brent Sabel  
11561 Jamaica St  
Henderson, CO 80640

## QUITCLAIM DEED

THIS QUITCLAIM DEED, Executed this 4th day of June, 2012 by first party Steve Karolyi whose address is P.O. Box 74353, Phoenix, AZ 85087, to second party Brent Sabel, whose address is 11561 Jamaica St., Henderson, CO 806403.

WITNESSETH, That the said first party, for good consideration and for the sum of \$10.00 paid by the second party, the receipt hereby acknowledged, does hereby remise, release and quitclaim unto the second party forever, all the right, title, interest and claim which the first party has in and to the following described placer mining claims, in the County of Yavapai, State of Arizona, to wit:

AMC # 412182 Cleator Gold #4

Exempt per ARS 11-1134 A6

In WITNESS WHEREOF, the said first party has signed and sealed these presents the day and year first above written.


Signed, sealed and delivered:

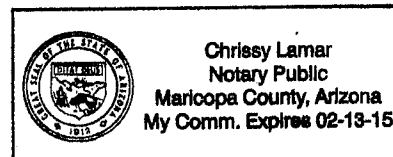
  
\_\_\_\_\_  
Steve Karolyi

State of Arizona     } Arizona  
County of             } Maricopa

On this 4 day of June, 2012 before me Steve Karolyi personally appeared, and proved to me on the basis of satisfactory evidence to be the person whose name is subscribed to the within instrument and acknowledged to me that he executed the same in his authorized capacity, and that his signature on the instrument the person, or the entity upon behalf of which the person acted, executed the instrument.

ACKNOWLEDGED by my hand and official notary seal.

RECEIVED  
BLM AZ STATE OFFICE  
2012 JUN -4 P  
PHOENIX, ARIZONA  
  
\_\_\_\_\_  
Signature



ENTRATED INTO COMPUTER

6/19/12 AT

1/5c

When recorded please return to:  
Michael Koshivas  
Peter Koshivas  
P.O Box 6220  
Holliston, MA 01746

## QUITCLAIM DEED

THIS QUITCLAIM DEED, Executed this 4<sup>th</sup> day of June, 2012, by first parties Steve Karolyi and Tina Lilly whose address is P.O. Box 74353, Phoenix, AZ 85087, to second parties Michael Koshivas and Peter Koshivas whose address is P.O Box 6220., Holliston, MA 01746.

WITNESSETH, that the said first party, for good consideration and for the sum of \$10.00 paid by the second party, the receipt hereby acknowledged, does hereby remise, release and quitclaim unto the second party forever, all the right, title, interest and claim which the first party has in and to the following described lode mining claim, in the County of Mohave, State of Arizona, to wit:

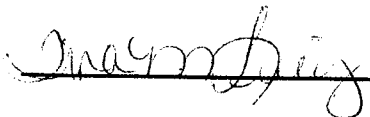
AMC # 413303 Gold Basin #7

Exempt per ARS 11-1134 A6

In WITNESS WHEREOF, the said first party has signed and sealed these presents the day and year first above written.

Signed, sealed and delivered:

 Steve Karolyi


 Tina Lilly


State of Arizona } Arizona  
County of } Maricopa

RECEIVED  
BLM AZ STATE OFFICE  
2012 JUN -4 P 2:43  
PHOENIX, ARIZONA

On this 4 day of June, 2012 before me Steve Karolyi and Tina Lilly personally appeared, and proved to me on the basis of satisfactory evidence to be the person whose name is subscribed to the within instrument and acknowledged to me that he executed the same in his authorized capacity, and that his signature on the instrument the person, or the entity upon behalf of which the person acted, executed the instrument.

ACKNOWLEDGED by my hand and official notary seal.

  
Signature



ENTRIFIED INTO COMPUTER

6/19/12 AT

2/50

When recorded please return to:  
Randy Sabers  
1251 Mill Creek #18  
Moab, UT 84532

### QUITCLAIM DEED

THIS QUITCLAIM DEED, Executed this 13<sup>th</sup> day of May, 2012, by first parties Steve Karolyi and Tina Lilly whose address is P.O. Box 74353, Phoenix, AZ 85087, to second parties Randy Sabers whose address is 1251 Mill Creek #18., Moab, UT 84532 and Marilyn Beck, whose address 242 Park Dr., Moab, UT 84532.


WITNESSETH, that the said first party, for good consideration and for the sum of \$10.00 paid by the second party, the receipt hereby acknowledged, does hereby remise, release and quitclaim unto the second party forever, all the right, title, interest and claim which the first party has in and to the following described lode mining claim, in the County of Mohave, State of Arizona, to wit:


AMC # 413305 Gold Basin #9

Exempt per ARS 11-1134 A6

In WITNESS WHEREOF, the said first party has signed and sealed these presents the day and year first above written.

Signed, sealed and delivered:

 Steve Karolyi


 Tina Lilly


State of Arizona } Arizona  
County of } Maricopa

RECEIVED  
BLM AZ STATE OFFICE  
2012 JUN -4 P 2:43  
PHOENIX, ARIZONA

On this 30<sup>th</sup> day of May, 2012 before me Steve Karolyi personally appeared, and proved to me on the basis of satisfactory evidence to be the person whose name is subscribed to the within instrument and acknowledged to me that he executed the same in his authorized capacity, and that his signature on the instrument the person, or the entity upon behalf of which the person acted, executed the instrument.

ACKNOWLEDGED by my hand and official notary seal.

  
Signature



Duplicate Already processed  
AT

2/50

When recorded please return to:  
Michael Koshivas  
Peter Koshivas  
P.O Box 6220  
Holliston, MA 01746

## QUITCLAIM DEED

THIS QUITCLAIM DEED, Executed this 4<sup>th</sup> day of June, 2012, by first parties Steve Karolyi and Tina Lilly whose address is P.O. Box 74353, Phoenix, AZ 85087, to second parties Michael Koshivas and Peter Koshivas whose address is P.O Box 6220., Holliston, MA 01746.

WITNESSETH, that the said first party, for good consideration and for the sum of \$10.00 paid by the second party, the receipt hereby acknowledged, does hereby remise, release and quitclaim unto the second party forever, all the right, title, interest and claim which the first party has in and to the following described placer mining claim, in the County of Maricopa, State of Arizona, to wit:


AMC # 414391 Nugget Wash #2

Exempt per ARS 11-1134 A6

In WITNESS WHEREOF, the said first party has signed and sealed these presents the day and year first above written.

Signed, sealed and delivered:

 Steve Karolyi


 Tina Lilly


State of Arizona } Arizona  
County of } Maricopa

RECEIVED  
BLM AZ STATE OFFICE  
2012 JUN -4 P 2:43  
PHOENIX, ARIZONA

On this 4 day of June, 2012 before me Steve Karolyi and Tina Lilly personally appeared, and proved to me on the basis of satisfactory evidence to be the person whose name is subscribed to the within instrument and acknowledged to me that he executed the same in his authorized capacity, and that his signature on the instrument the person, or the entity upon behalf of which the person acted, executed the instrument.

ACKNOWLEDGED by my hand and official notary seal.

  
Signature



ENTERED INTO COMPUTER

6/19/12 AT

2/50

When recorded please return to:

Earl Davy

Thomas Swider

4181 N. Canelo Rd

Golden Valley, Az 86413

### QUITCLAIM DEED

THIS QUITCLAIM DEED, Executed this 4<sup>th</sup> day of June, 2012, by first parties Steve Karolyi and Tina Lilly whose address is P.O. Box 74353, Phoenix, AZ 85087, to second parties Earl Davy and Thomas Swider whose address is 4181 N. Canelo Rd., Golden Valley, AZ 86413.

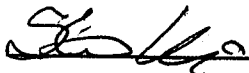
WITNESSETH, that the said first party, for good consideration and for the sum of \$10.00 paid by the second party, the receipt hereby acknowledged, does hereby remise, release and quitclaim unto the second party forever, all the right, title, interest and claim which the first party has in and to the following described lode mining claim, in the County of Mohave, State of Arizona, to wit:

AMC # 413775 Gold Basin South #4

Exempt per ARS 11-1134 A6

In WITNESS WHEREOF, the said first party has signed and sealed these presents the day and year first above written.

Signed, sealed and delivered:

 Steve Karolyi


 Tina Lilly

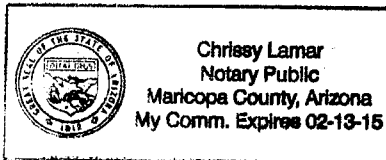
State of Arizona } Arizona  
County of } Maricopa

RECEIVED  
BLM AZ STATE OFFICE  
2012 JUN -4 P 2:43  
PHOENIX, ARIZONA

On this 4 day of June, 2012 before me Steve Karolyi and Tina Lilly personally appeared, and proved to me on the basis of satisfactory evidence to be the person whose name is subscribed to the within instrument and acknowledged to me that he executed the same in his authorized capacity, and that his signature on the instrument the person, or the entity upon behalf of which the person acted, executed the instrument.

ACKNOWLEDGED by my hand and official notary seal.

  
Signature



4/19/12 AT 

When recorded please return to:  
Michael Monios  
123 Joyce Ave.  
West Newton, PA 15089-2043

## QUITCLAIM DEED

THIS QUITCLAIM DEED, Executed this 13<sup>th</sup> day of May, 2012, by first parties Steve Karolyi and Tina Lilly whose address is P.O. Box 74353, Phoenix, AZ 85087, to second parties Michael Monios and Sharon Monios whose address is 123 Joyce Ave., West Newton, PA 15089-2043.


WITNESSETH, that the said first party, for good consideration and for the sum of \$10.00 paid by the second party, the receipt hereby acknowledged, does hereby remise, release and quitclaim unto the second party forever, all the right, title, interest and claim which the first party has in and to the following described lode mining claim, in the County of Mohave, State of Arizona, to wit:


AMC # 413772 Gold Basin South #1

Exempt per ARS 11-1134 A6

In WITNESS WHEREOF, the said first party has signed and sealed these presents the day and year first above written.

Signed, sealed and delivered:

 Steve Karolyi

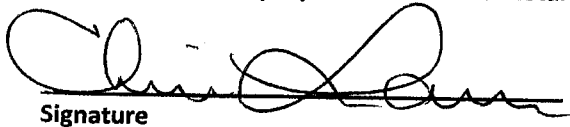
 Tina Lilly


State of Arizona } Arizona  
County of } Maricopa

RECEIVED  
BLM AZ STATE OFFICE  
2012 JUN -4 P 2:43  
PHOENIX, ARIZONA

On this 30<sup>th</sup> day of May, 2012 before me Steve Karolyi personally appeared, and proved to me on the basis of satisfactory evidence to be the person whose name is subscribed to the within instrument and acknowledged to me that he executed the same in his authorized capacity, and that his signature on the instrument the person, or the entity upon behalf of which the person acted, executed the instrument.

ACKNOWLEDGED by my hand and official notary seal.

  
Signature



Duplicate Already processed AT

2/50

When recorded please return to:  
Adam Bates  
10261 N. Scottsdale Rd  
Scottsdale, AZ 85253-1424

## QUITCLAIM DEED

THIS QUITCLAIM DEED, Executed this 4<sup>th</sup> day of June, 2012, by first parties Steve Karolyi and Tina Lilly whose address is P.O. Box 74353, Phoenix, AZ 85087, to second parties Adam Bates and Fred Bates whose address is 10261 N. Scottsdale Rd., Scottsdale, AZ 85253-1424.


WITNESSETH, that the said first party, for good consideration and for the sum of \$10.00 paid by the second party, the receipt hereby acknowledged, does hereby remise, release and quitclaim unto the second party forever, all the right, title, interest and claim which the first party has in and to the following described lode mining claim, in the County of Mohave, State of Arizona, to wit:

AMC # 413779 Gold Basin South #8  
AMC # 413777 Gold Basin South #6

Exempt per ARS 11-1134 A6

In WITNESS WHEREOF, the said first party has signed and sealed these presents the day and year first above written.

Signed, sealed and delivered:

 Steve Karolyi


 Tina Lilly


State of Arizona } Arizona  
County of } Maricopa

RECEIVED  
BLM AZ STATE OFFICE  
2012 JUN -4 P 2:43  
PHOENIX, ARIZONA

On this 4 day of June, 2012 before me Steve Karolyi and Tina Lilly personally appeared, and proved to me on the basis of satisfactory evidence to be the person whose name is subscribed to the within instrument and acknowledged to me that he executed the same in his authorized capacity, and that his signature on the instrument the person, or the entity upon behalf of which the person acted, executed the instrument.

ACKNOWLEDGED by my hand and official notary seal.

  
Signature



PHOENIX, ARIZONA

6/19/12 AT

3/15c

When recorded please return to:  
Thomas Inskeep  
Emily Gilbert  
2508 Catalo Ln  
Arlington, TX 76010-8104

## QUITCLAIM DEED

THIS QUITCLAIM DEED, Executed this 4<sup>th</sup> day of June 2012, by first parties Steve Karolyi and Tina Lilly, whose address is P.O Box 74353, Phoenix, Az 85087 to second parties, Thomas Inskeep and Emily Gilbert whose address is 2508 Catalo Ln., Arlington, TX 76010-8104.

WITNESSETH, That the said first party, for good consideration and for the sum of \$10.00 paid by the second party, the receipt hereby acknowledged, does hereby remise, release and quitclaim unto the second party forever, all the right, title, interest and claim which the first party has in and to the following described placer mining claim, in the County of La Paz, State of Arizona, to wit:


AMC # 414239 Golden Crown #7

Exempt per ARS 11-1134 A6

In WITNESS WHEREOF, the said first party has signed and sealed these presents the day and year first above written.

Signed, sealed and delivered:

  
Steve Karolyi


  
Tina Lilly


State of Arizona } Arizona  
County of } Maricopa

RECEIVED  
BLM AZ STATE OFFICE  
2012 JUN -4 P 2:44  
PHOENIX, ARIZONA

On this 4 day of June, 2012 before me Steve Karolyi and Tina Lilly personally appeared, and proved to me on the basis of satisfactory evidence to be the person whose name is subscribed to the within instrument and acknowledged to me that he executed the same in his authorized capacity, and that his signature on the instrument the person, or the entity upon behalf of which the person acted, executed the instrument.

ACKNOWLEDGED by my hand and official notary seal.

  
Signature



6/19/12 AT

o/bc



**United States Department of the Interior**  
**Bureau of Land Management**  
 LANDS/RECREATION & PLANNING  
 ONE N CENTRAL AVE  
 PHOENIX, AZ 85004 -2203  
 Phone: 602-417-9200

Receipt

No: 2583040

<b>Transaction #:</b> 2662647	
<b>Date of Transaction:</b> 06/04/2012	
<b>CUSTOMER:</b>	
STEVE KAROLYI PO BOX 74353 PHOENIX, AZ 85087-1006 US	

LINE #	QTY	DESCRIPTION	REMARKS	UNIT PRICE	TOTAL
1	1.00	LOCATABLE MINERALS / MINING CLAIMS-NOT NEW-UNADJUD, ONE AUTH NO. ONLY / MINING CLAIM MONEY RECEIVED CASES: AMC412182/\$180.00	TRF (18)	- n/a -	180.00
<b>TOTAL:</b>					<b>\$180.00</b>

PAYMENT INFORMATION			
1	AMOUNT:	180.00	POSTMARKED: N/A
	TYPE:	CHECK	RECEIVED: 06/04/2012
	CHECK NO:	8128	
	NAME:	KAROLYI, STEVE PO BOX 74353 PHOENIX AZ 85087-1006 US	

REMARKS

This receipt was generated by the automated BLM Collections and Billing System and is a paper representation of a portion of the official electronic record contained therein.

Amc 412179  
Amc 412732  
Amc 405325  
Amc 404130

When recorded please return to:  
Gary Greely  
336 Ramona Pl.  
Costa Mesa, CA 92627

### QUITCLAIM DEED

THIS QUITCLAIM DEED, Executed this 27th day of February, 2012 by first party Steve Karolyi whose address is P.O. Box 74353, Phoenix, AZ 85087, to second party Gary Greely, whose address is 336 Ramona Pl., Costa Mesa, CA 92627.


WITNESSETH, That the said first party, for good consideration and for the sum of \$10.00 paid by the second party, the receipt hereby acknowledged, does hereby remise, release and quitclaim unto the second party forever, all the right, title, interest and claim which the first party has in and to the following described placer mining claims, in the County of Yavapai, State of Arizona, to wit:

AMC # 412185 Town Butte #7

Exempt per ARS 11-1134 A6

In WITNESS WHEREOF, the said first party has signed and sealed these presents the day and year first above written.

Signed, sealed and delivered:


  
\_\_\_\_\_  
Steve Karolyi


RECEIVED  
B.L.M. AZ STATE OFFICE  
2012 FEB 29 P 2:10  
PHOENIX, AZ

State of Arizona } Arizona  
County of } Maricopa

On this 29 day of February, 2011 before me Steve Karolyi, personally appeared, and proved to me on the basis of satisfactory evidence to be the person whose name is subscribed to the within instrument and acknowledged to me that he executed the same in his authorized capacity, and that his signature on the instrument the person, or the entity upon behalf of which the person acted, executed the instrument.

ACKNOWLEDGED by my hand and official notary seal.

  
Signature



ENTERED INTO COMPUTER

3/22/12 AT

Wnc

When recorded please return to:  
Douglas Lanning  
Rhonda Lanning  
570 Ridgeway Rd  
Henderson, NV 89015-7926

### QUITCLAIM DEED

THIS QUITCLAIM DEED, Executed this 27<sup>th</sup> day of February, 2012, by first parties Steve Karolyi and Tina Lilly whose address is P.O. Box 74353, Phoenix, AZ 85087, to second parties Douglas Lanning and Rhonda Lanning, whose address is 570 Ridgeway Rd., Henderson, NV 89015-7926 .

WITNESSETH, that the said first party, for good consideration and for the sum of \$10.00 paid by the second party, the receipt hereby acknowledged, does hereby remise, release and quitclaim unto the second party forever, all the right, title, interest and claim which the first party has in and to the following described lode mining claim, in the County of Mohave, State of Arizona, to wit:

AMC # 412734 Gold Basin #3

Exempt per ARS 11-1134 A6

In WITNESS WHEREOF, the said first party has signed and sealed these presents the day and year first above written.

Signed, sealed and delivered:

[Signature] Steve Karolyi

[Signature] Tina Lilly


State of Arizona } Arizona  
County of } Maricopa

RECEIVED  
B.L.M. AZ STATE OFFICE  
2012 FEB 29 P 2:10  
PHOENIX, AZ

On this 29 day of February, 2012 before me Steve Karolyi and Tina Lilly personally appeared, and proved to me on the basis of satisfactory evidence to be the person whose name is subscribed to the within instrument and acknowledged to me that he executed the same in his authorized capacity, and that his signature on the instrument the person, or the entity upon behalf of which the person acted, executed the instrument.

ACKNOWLEDGED by my hand and official notary seal.

Signature [Signature]



ENTERED INTO COMPUTER

3/22/12 AT

2/29

When recorded please return to:  
Randy Garrett  
Carl Douglas  
1110 Guinevere Dr.  
Valrico, FL 33594

## QUITCLAIM DEED

THIS QUITCLAIM DEED, Executed this 2<sup>nd</sup> day of February 2012, by first parties Steve Karolyi and Kenneth Moore whose address is P.O. Box 74353, Phoenix, AZ 85087 to second parties, Randy Garrett and Carl Douglas whose address is 1110 Guinevere Dr., Valrico, FL 33594.

WITNESSETH, That the said first party, for good consideration and for the sum of \$10.00 paid by the second party, the receipt hereby acknowledged, does hereby remise, release and quitclaim unto the second party forever, all the right, title, interest and claim which the first party has in and to the following described placer mining claim, in the County of La Paz, State of Arizona, to wit:

AMC # 405329 Crocket

Exempt per ARS 11-1134 A6

In WITNESS WHEREOF, the said first party has signed and sealed these presents the day and year first above written.

Signed, sealed and delivered:


  
Steve Karolyi


  
Kenneth Moore

State of Arizona } Arizona  
County of } Maricopa

On this 29 day of Feb, 2012 before me Steve Karolyi and Kenneth Moore personally appeared, and proved to me on the basis of satisfactory evidence to be the person whose name is subscribed to the within instrument and acknowledged to me that he executed the same in his authorized capacity, and that his signature on the instrument the person, or the entity upon behalf of which the person acted, executed the instrument.

ACKNOWLEDGED by my hand and official notary seal.

  
Signature



RECEIVED  
B.L.M. AZ STATE OFFICE  
2012 FEB 29 P 2:10  
PHOENIX, AZ

ENTERED INTO COMPUTER

3/22/12 AT

2/16

When recorded please return to:  
Richard Nickison  
Carolyn Nickison  
10352 State Rt. 139  
Jackson, OH 45640

## QUITCLAIM DEED

THIS QUITCLAIM DEED, Executed this 12<sup>th</sup> day of January 2012, by first parties Steve Karolyi and Tina Lilly whose address is P.O. Box 74353, Phoenix, AZ 85087 to second parties, Richard Nickison and Carolyn Nickison whose address is 10352 State Rt. 139., Jackson OH 45640.

WITNESSETH, That the said first party, for good consideration and for the sum of \$10.00 paid by the second party, the receipt hereby acknowledged, does hereby remise, release and quitclaim unto the second party forever, all the right, title, interest and claim which the first party has in and to the following described placer mining claim, in the County of La Paz, State of Arizona, to wit:


AMC # 404142 Tres Amigos #7  
AMC# 404143 Tres Amigos #7A

Exempt per ARS 11-1134 A6

In WITNESS WHEREOF, the said first party has signed and sealed these presents the day and year first above written.

Signed, sealed and delivered:

  
Steve Karolyi




State of Arizona } Arizona  
County of } Maricopa

RECEIVED  
B.L.M. AZ STATE OFFICE  
2012 FEB 29 P 2:10  
PHOENIX, AZ

On this 29 day of February, 2012 before me Steve Karolyi and Tina Lilly personally appeared, and proved to me on the basis of satisfactory evidence to be the person whose name is subscribed to the within instrument and acknowledged to me that he executed the same in his authorized capacity, and that his signature on the instrument the person, or the entity upon behalf of which the person acted, executed the instrument.

ACKNOWLEDGED by my hand and official notary seal.

Signature 



ENTERED INTO COMPUTER

3/22/12 AT

4/5c

**United States Department of the Interior**  
**Bureau of Land Management**  
 LANDS/RECREATION & PLANNING  
 ONE N CENTRAL AVE  
 PHOENIX, AZ 85004 -2203  
 Phone: 602-417-9200

Receipt

No: 2524716

<b>Transaction #:</b> 2602676	
<b>Date of Transaction:</b> 02/29/2012	
CUSTOMER:	
STEVE KAROLYI PO BOX 74353 PHOENIX, AZ 85087-1006 US	

LINE #	QTY	DESCRIPTION	REMARKS	UNIT PRICE	TOTAL
1	8.00	LOCATABLE MINERALS / MINING CLAIMS- NEW, UNADJUD, ONE OR MORE AUTH NOS / NEW MINING CLAIM PROCESSING FEE \$15 CASES: AMC414237/\$15.00, AMC414238/\$15.00, AMC414239/\$15.00, AMC414240/\$15.00, AMC414241/ \$15.00, AMC414242/\$15.00, AMC414243/\$15.00, AMC414244/\$15.00		- n/a -	120.00
2	8.00	LOCATABLE MINERALS / MINING CLAIMS- NEW, UNADJUD, ONE OR MORE AUTH NOS / NEW MINING CLAIM LOCATION FEE \$34 CASES: AMC414237/\$34.00, AMC414238/\$34.00, AMC414239/\$34.00, AMC414240/\$34.00, AMC414241/ \$34.00, AMC414242/\$34.00, AMC414243/\$34.00, AMC414244/\$34.00		- n/a -	272.00
3	8.00	LOCATABLE MINERALS / MINING CLAIMS- NEW, UNADJUD, ONE OR MORE AUTH NOS / NEW MINING CLAIM MAINT FEE \$140 CASES: AMC414237/\$140.00, AMC414238/\$140.00, AMC414239/\$140.00, AMC414240/\$140.00, AMC414241/ \$140.00, AMC414242/\$140.00, AMC414243/\$140.00, AMC414244/\$140.00		- n/a -	1120.00
4	1.00	LOCATABLE MINERALS / MINING CLAIMS-NOT NEW- UNADJUD, ONE AUTH NO. ONLY MINING CLAIM MONEY RECEIVED CASES: AMC412185/\$90.00	TRF (9)	- n/a -	90.00
<b>TOTAL:</b>					<b>\$1,602.00</b>

PAYMENT INFORMATION			
1	AMOUNT:	1602.00	POST MARKED: N/A
	TYPE:	CHECK	RECEIVED: 02/29/2012
	CHECK NO:	8088	

NAME: KAROLYI, STEVE  
PO BOX 74353  
PHOENIX AZ 85087-1006 US

REMARKS

This receipt was generated by the automated BLM Collections and Billing System and is a paper representation of a portion of the official electronic record contained therein.

**United States Department of the Interior**  
**Bureau of Land Management**  
 LANDS/RECREATION & PLANNING  
 ONE N CENTRAL AVE  
 PHOENIX, AZ 85004 -2203  
 Phone: 602-417-9200

Receipt

No:

2524716

<b>Transaction #:</b> 2602676	
<b>Date of Transaction:</b> 02/29/2012	
<b>CUSTOMER:</b>	
STEVE KAROLYI PO BOX 74353 PHOENIX, AZ 85087-1006 US	

LINE #	QTY	DESCRIPTION	REMARKS	UNIT PRICE	TOTAL
1	8.00	LOCATABLE MINERALS / MINING CLAIMS- NEW, UNADJUD, ONE OR MORE AUTH NOS / NEW MINING CLAIM PROCESSING FEE \$15 CASES: AMC414237/\$15.00, AMC414238/\$15.00, AMC414239/\$15.00, AMC414240/\$15.00, AMC414241/ \$15.00, AMC414242/\$15.00, AMC414243/\$15.00, AMC414244/\$15.00		- n/a -	120.00
2	8.00	LOCATABLE MINERALS / MINING CLAIMS- NEW, UNADJUD, ONE OR MORE AUTH NOS / NEW MINING CLAIM LOCATION FEE \$34 CASES: AMC414237/\$34.00, AMC414238/\$34.00, AMC414239/\$34.00, AMC414240/\$34.00, AMC414241/ \$34.00, AMC414242/\$34.00, AMC414243/\$34.00, AMC414244/\$34.00		- n/a -	272.00
3	8.00	LOCATABLE MINERALS / MINING CLAIMS- NEW, UNADJUD, ONE OR MORE AUTH NOS / NEW MINING CLAIM MAINT FEE \$140 CASES: AMC414237/\$140.00, AMC414238/\$140.00, AMC414239/\$140.00, AMC414240/\$140.00, AMC414241/ \$140.00, AMC414242/\$140.00, AMC414243/\$140.00, AMC414244/\$140.00		- n/a -	1120.00
4	1.00	LOCATABLE MINERALS / MINING CLAIMS-NOT NEW- UNADJUD, ONE AUTH NO. ONLY / MINING CLAIM MONEY RECEIVED CASES: AMC412185/\$90.00	TRF (9)	- n/a -	90.00
<b>TOTAL:</b>					<b>\$1,602.00</b>

PAYMENT INFORMATION			
1	AMOUNT:	1602.00	POST MARKED: N/A
	TYPE:	CHECK	RECEIVED: 02/29/2012
	CHECK NO:	8088	



NAME: KAROLYI, STEVE PO BOX 74353 PHOENIX AZ 85087-1006 US
--

REMARKS
---------

This receipt was generated by the automated BLM Collections and Billing System and is a paper representation of a portion of the official electronic record contained therein.

When recorded please return to:  
Shane Brewer  
407 Oak St  
Copperas Cove, TX 76522

Amc 402705  
Amc 402301  
Amc 412179  
Amc 408791

### QUITCLAIM DEED

THIS QUITCLAIM DEED, Executed this 8<sup>th</sup> day of January, 2012, by first parties Steve Karolyi and Tina Lilly whose address is P.O. Box 74353, Phoenix, AZ 85087, to second parties Shane Brewer and Dawn Brewer whose address is 407 Oak St., Copperas Cove, TX 76522.

WITNESSETH, that the said first party, for good consideration and for the sum of \$10.00 paid by the second party, the receipt hereby acknowledged, does hereby remise, release and quitclaim unto the second party forever, all the right, title, interest and claim which the first party has in and to the following described placer mining claims, in the County of Maricopa, State of Arizona, to wit:

AMC # 402707 Liberty Gold

Exempt per ARS 11-1134 A6

In WITNESS WHEREOF, the said first party has signed and sealed these presents the day and year first above written.

Signed, sealed and delivered:

[Signature] Steve Karolyi

[Signature] Tina Lilly


State of Arizona } Arizona  
County of } Maricopa

RECEIVED  
B.L.M. AZ STATE OFFICE  
2012 JAN 10 P 1:57  
PHOENIX, AZ

On this 10 day of January, 2012 before me Steve Karolyi and Tina Lilly, personally appeared, and proved to me on the basis of satisfactory evidence to be the person whose name is subscribed to the within instrument and acknowledged to me that he executed the same in his authorized capacity, and that his signature on the instrument the person, or the entity upon behalf of which the person acted, executed the instrument.

ACKNOWLEDGED by my hand and official notary seal.

[Signature]  
Signature



2/23/12 AT

2/1/12

When recorded please return to:

Shane Brewer

407 Oak St

Copperas Cove, TX 76522

### QUITCLAIM DEED

THIS QUITCLAIM DEED, Executed this 8<sup>th</sup> day of January, 2012, by first parties Steve Karolyi and Tina Lilly whose address is P.O. Box 74353, Phoenix, AZ 85087, to second parties Shane Brewer and Dawn Brewer whose address is 407 Oak St., Copperas Cove, TX 76522.


WITNESSETH, that the said first party, for good consideration and for the sum of \$10.00 paid by the second party, the receipt hereby acknowledged, does hereby remise, release and quitclaim unto the second party forever, all the right, title, interest and claim which the first party has in and to the following described placer mining claims, in the County of La Paz, State of Arizona, to wit:


AMC # 402303 Gold Pass #6

Exempt per ARS 11-1134 A6

In WITNESS WHEREOF, the said first party has signed and sealed these presents the day and year first above written.

Signed, sealed and delivered:

 Steve Karolyi


 Tina Lilly


State of Arizona } Arizona  
County of } Maricopa

RECEIVED  
B.L.M. AZ STATE OFFICE  
2012 JAN 10 P 1:51  
PHOENIX, AZ

On this 10 day of January, 2012 before me Steve Karolyi and Tina Lilly, personally appeared, and proved to me on the basis of satisfactory evidence to be the person whose name is subscribed to the within instrument and acknowledged to me that he executed the same in his authorized capacity, and that his signature on the instrument the person, or the entity upon behalf of which the person acted, executed the instrument.

ACKNOWLEDGED by my hand and official notary seal.

  
Signature



2/23/12 AT

2/50

When recorded please return to:  
Andrew Perea  
121 Del Prado DR  
Sunland Park, NM 88063

## QUITCLAIM DEED

THIS QUITCLAIM DEED, Executed this 7th day of January, 2012 by first party Steve Karolyi whose address is P.O. Box 74353, Phoenix, AZ 85087, to second party Andrew Perea, whose address is 121 Del Prado Dr., Sunland Park, NM 88063.


WITNESSETH, That the said first party, for good consideration and for the sum of \$10.00 paid by the second party, the receipt hereby acknowledged, does hereby remise, release and quitclaim unto the second party forever, all the right, title, interest and claim which the first party has in and to the following described placer mining claims, in the County of Yavapai, State of Arizona, to wit:

AMC # 412181 Cleator Gold #3

Exempt per ARS 11-1134 A6

In WITNESS WHEREOF, the said first party has signed and sealed these presents the day and year first above written.


Signed, sealed and delivered:


  
Steve Karolyi

State of Arizona } Arizona  
County of } Maricopa

On this 12 day of March, 2012 before me Steve Karolyi, Kenneth Moore, Shawn Deters and Tina Lilly personally appeared, and proved to me on the basis of satisfactory evidence to be the person whose name is subscribed to the within instrument and acknowledged to me that he executed the same in his authorized capacity, and that his signature on the instrument the person, or the entity upon behalf of which the person acted, executed the instrument.

ACKNOWLEDGED by my hand and official notary seal.

  
Signature



RECEIVED  
BLM AZ STATE OFFICE  
2012 MAR 12 P 2:20  
PHOENIX, ARIZONA

Received as corrected document  
original had wrong claim name.

AT

ENTERED INTO COMPUTER

3/20/12 AT

When recorded please return to:  
Andrew Perea  
121 Del Prado DR  
Sunland Park, NM 88063

## QUITCLAIM DEED

THIS QUITCLAIM DEED, Executed this 7th day of January, 2012 by first party Steve Karolyi whose address is P.O. Box 74353, Phoenix, AZ 85087, to second party Andrew Perea, whose address is 121 Del Prado Dr., Sunland Park, NM 88063.


WITNESSETH, That the said first party, for good consideration and for the sum of \$10.00 paid by the second party, the receipt hereby acknowledged, does hereby remise, release and quitclaim unto the second party forever, all the right, title, interest and claim which the first party has in and to the following described placer mining claims, in the County of Yavapai, State of Arizona, to wit:

AMC # 412181 Cleator Gold #5

Exempt per ARS 11-1134 A6

In WITNESS WHEREOF, the said first party has signed and sealed these presents the day and year first above written.

Signed, sealed and delivered:


  
\_\_\_\_\_  
Steve Karolyi


RECEIVED  
B.L.M. AZ STATE OFFICE  
2012 JAN 10 P 1:51  
PHOENIX, AZ

State of Arizona } Arizona  
County of } Maricopa

On this 10 day of January, 2011 before me Steve Karolyi, Kenneth McCore, Shawn Deters and Tina Lilly personally appeared, and proved to me on the basis of satisfactory evidence to be the person whose name is subscribed to the within instrument and acknowledged to me that he executed the same in his authorized capacity, and that his signature on the instrument the person, or the entity upon behalf of which the person acted, executed the instrument.

ACKNOWLEDGED by my hand and official notary seal.

  
\_\_\_\_\_  
Signature



*Incorrect claim name.  
Corrected document received.*

AT

*Lode claim*

*1/50*

When recorded please return to:  
Napier Holdings, LLC  
9435 Waterstone Blvd.  
Suite 140  
Cincinnati, OH 45249

## QUITCLAIM DEED

THIS QUITCLAIM DEED, Executed this 26<sup>th</sup> day of December, 2011, by first parties Steve Karolyi whose address is P.O. Box 74353, Phoenix, AZ 85087, to second parties Napier Holdings, whose address is 9435 Waterstone Blvd., Suite 140., Cincinnati, OH 45229.

WITNESSETH, that the said first party, for good consideration and for the sum of \$10.00 paid by the second party, the receipt hereby acknowledged, does hereby remise, release and quitclaim unto the second party forever, all the right, title, interest and claim which the first party has in and to the following described lode mining claim, in the County of La Paz, State of Arizona, to wit:

AMC # 408796 La Paz Gold #6

Exempt per ARS 11-1134 A6

In WITNESS WHEREOF, the said first party has signed and sealed these presents the day and year first above written.

Signed, sealed and delivered:


 Steve Karolyi


State of Arizona } Arizona  
County of } Maricopa

RECEIVED  
B.L.M. AZ STATE OFFICE  
2012 JAN 10 P 1:57  
PHOENIX, AZ

On this 10 day of January, 2012 before me Steve Karolyi personally appeared, and proved to me on the basis of satisfactory evidence to be the person whose name is subscribed to the within instrument and acknowledged to me that he executed the same in his authorized capacity, and that his signature on the instrument the person, or the entity upon behalf of which the person acted, executed the instrument.

ACKNOWLEDGED by my hand and official notary seal.

  
Signature



2/23/12 AT

Lode claim

the

When recorded please return to:  
Rex Sheeley  
8808 W 225 S  
Lot 22  
Kimmell, IN 46760-9746

## QUITCLAIM DEED

THIS QUITCLAIM DEED, Executed this 8<sup>th</sup> day of January, 2012, by first parties Steve Karolyi and Tina Lilly whose address is P.O. Box 74353, Phoenix, AZ 85087, to second parties Rex Sheeley And Deborah Sheeley whose address is 8808 W. 225 S., Lot 22, Kimmell, IN 46760-9746.

WITNESSETH, that the said first party, for good consideration and for the sum of \$10.00 paid by the second party, the receipt hereby acknowledged, does hereby remise, release and quitclaim unto the second party forever, all the right, title, interest and claim which the first party has in and to the following described placer mining claims, in the County of Maricopa, State of Arizona, to wit:

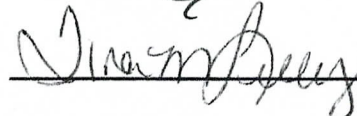
AMC # 402706 Secret Gold SE ¼ of the SE ¼ Section 12 T4N R7W GSB&M

Exempt per ARS 11-1134 A6

In WITNESS WHEREOF, the said first party has signed and sealed these presents the day and year first above written.

Signed, sealed and delivered:

 Steve Karolyi

 Tina Lilly

State of Arizona } Arizona  
County of } Maricopa


PHOENIX, AZ


2012 JAN 10 P 1:58

RECEIVED  
B.L.M. AZ STATE OFFICE

On this 10 day of January, 2012 before me Steve Karolyi and Tina Lilly, personally appeared, and proved to me on the basis of satisfactory evidence to be the person whose name is subscribed to the within instrument and acknowledged to me that he executed the same in his authorized capacity, and that his signature on the instrument the person, or the entity upon behalf of which the person acted, executed the instrument.

ACKNOWLEDGED by my hand and official notary seal.

  
Signature



2/23/12 AT

2/50

**United States Department of the Interior**  
**Bureau of Land Management**  
 LANDS/RECREATION & PLANNING  
 ONE N CENTRAL AVE  
 PHOENIX, AZ 85004 -2203  
 Phone: 602-417-9200

Receipt

No: 2496819

<b>Transaction #:</b> 2573772	
<b>Date of Transaction:</b> 01/10/2012	
CUSTOMER:	
STEVE KAROLYI PO BOX 74353 PHOENIX,AZ 85087-1006 US	

LINE #	QTY	DESCRIPTION	REMARKS	UNIT PRICE	TOTAL
1	9.00	LOCATABLE MINERALS / MINING CLAIMS-NEW,UNADJUD, ONE OR MORE AUTH NOS / NEW MINING CLAIM LOCATION FEE \$34 <b>CASES:</b> AMC413302/\$34.00, AMC413303/\$34.00, AMC413304/\$34.00, AMC413305/\$34.00, AMC413306/\$34.00, AMC413307/\$34.00, AMC413308/\$34.00, AMC413309/\$34.00, AMC413310/\$34.00		- n/a -	306.00
2	9.00	LOCATABLE MINERALS / MINING CLAIMS-NEW,UNADJUD, ONE OR MORE AUTH NOS / NEW MINING CLAIM PROCESSING FEE \$15 <b>CASES:</b> AMC413302/\$15.00, AMC413303/\$15.00, AMC413304/\$15.00, AMC413305/\$15.00, AMC413306/\$15.00, AMC413307/\$15.00, AMC413308/\$15.00, AMC413309/\$15.00, AMC413310/\$15.00		- n/a -	135.00
3	9.00	LOCATABLE MINERALS / MINING CLAIMS-NEW,UNADJUD, ONE OR MORE AUTH NOS / NEW MINING CLAIM MAINT FEE \$140 <b>CASES:</b> AMC413302/\$140.00, AMC413303/\$140.00, AMC413304/\$140.00, AMC413305/\$140.00, AMC413306/\$140.00, AMC413307/\$140.00, AMC413308/\$140.00, AMC413309/\$140.00, AMC413310/\$140.00		- n/a -	1260.00
4	1.00	LOCATABLE MINERALS / MINING CLAIMS-NOT NEW-UNADJUD,ONE AUTH NO. ONLY / MINING CLAIM MONEY RECEIVED <b>CASES:</b> AMC402707/\$80.00	QCD (8)	- n/a -	80.00
<b>TOTAL:</b>					<b>\$1,781.00</b>

PAYMENT INFORMATION			
1	AMOUNT:	1781.00	POSTMARKED: N/A
	TYPE:	CHECK	RECEIVED: 01/10/2012



CHECK NO:	8056
NAME:	KAROLYI, STEVE PO BOX 74353 PHOENIX AZ 85087-1006 US

REMARKS
---------

This receipt was generated by the automated BLM Collections and Billing System and is a paper representation of a portion of the official electronic record contained therein.

Amc 412179  
Amc 406029  
Amc 405325

When recorded please return to:  
Doyle Harp  
P.O Box 2146  
Elizabeth, CO 80107-2146

### QUITCLAIM DEED

THIS QUITCLAIM DEED, Executed this 27th day of November, 2011 by first party Steve Karolyi whose address is P.O. Box 74353, Phoenix, AZ 85087, to second party Doyle Harp, whose address is P.O Box 2146, Elizabeth, CO 80107-2146.

WITNESSETH, That the said first party, for good consideration and for the sum of \$10.00 paid by the second party, the receipt hereby acknowledged, does hereby remise, release and quitclaim unto the second party forever, all the right, title, interest and claim which the first party has in and to the following described placer mining claims, in the County of Yavapai, State of Arizona, to wit:

AMC # 412179 Cleator Gold #1  
Exempt per ARS 11-1134 A6

In WITNESS WHEREOF, the said first party has signed and sealed these presents the day and year first above written.

Signed, sealed and delivered:


  
Steve Karolyi


RECEIVED  
NOTARY PUBLIC OFFICE  
PHOENIX, ARIZONA  
DEC - 9 A 5:41

State of Arizona } Arizona  
County of } Maricopa

On this 5 day of December, 2011 before me Steve Karolyi, ~~Kenneth Moore, Shawn Deters and Tina Lilly~~ personally appeared, and proved to me on the basis of satisfactory evidence to be the person whose name is subscribed to the within instrument and acknowledged to me that he executed the same in his authorized capacity, and that his signature on the instrument the person, or the entity upon behalf of which the person acted, executed the instrument.

ACKNOWLEDGED by my hand and official notary seal.

  
Signature



ENTERED INTO COMPUTER

1/26/12 AT

When recorded please return to:  
William Hamelly  
1416 Liberty St.  
Franklin, PA 16323

## QUITCLAIM DEED

THIS QUITCLAIM DEED, Executed this 20<sup>th</sup> day of November 2011, by first parties Steve Karolyi and Tina Lilly whose address is P.O. Box 74353, Phoenix, AZ 85087, to second parties William Hamelly and Debra Hamelly whose address 1416 Liberty St., Franklin, PA 16323.

WITNESSETH, that the said first party, for good consideration and for the sum of \$10.00 paid by the second party, the receipt hereby acknowledged, does hereby remise, release and quitclaim unto the second party forever, all the right, title, interest and claim which the first party has in and to the following described placer mining claims, in the County of Maricopa, State of Arizona, to wit:


AMC # 412189 Vulture #5

Exempt per ARS 11-1134 A6

In WITNESS WHEREOF, the said first party has signed and sealed these presents the day and year first above written.

Signed, sealed and delivered:


 Steve Karolyi


 Tina Lilly

State of Arizona } Arizona  
County of } Maricopa

On this 5 day of December, 2011 before me Steve Karolyi and Tina Lilly, personally appeared, and proved to me on the basis of satisfactory evidence to be the person whose name is subscribed to the within instrument and acknowledged to me that he executed the same in his authorized capacity, and that his signature on the instrument the person, or the entity upon behalf of which the person acted, executed the instrument.

ACKNOWLEDGED by my hand and official notary seal.

  
Signature



RECEIVED  
NOTARY PUBLIC OFFICE  
2011 DEC - 6 A 5:41  
PHOENIX, ARIZONA

ENTERED INTO COMPUTER

1/26/12 AT

2/12

When recorded please return to:  
Jerren Hurley  
2239 W. Cedar Hills Dr.  
Cedar City, UT 84720

## QUITCLAIM DEED

THIS QUITCLAIM DEED, Executed this 18<sup>th</sup> day of November 2011, by first parties Steve Karolyi and Kenneth Moore, whose address is P.O Box 74353, Phoenix, Az 85087 to second parties, Jerren Hurley and Brian Hurley whose address is 2239 W. Cedar Hills Dr., Cedar City, UT 84720.


WITNESSETH, That the said first party, for good consideration and for the sum of \$10.00 paid by the second party, the receipt hereby acknowledged, does hereby remise, release and quitclaim unto the second party forever, all the right, title, interest and claim which the first party has in and to the following described placer mining claim, in the County of La Paz, State of Arizona, to wit:

AMC # 406033 Martin Peak #4

Exempt per ARS 11-1134 A6

In WITNESS WHEREOF, the said first party has signed and sealed these presents the day and year first above written.

Signed, sealed and delivered:


  
Steve Karolyi


  
Kenneth Moore

State of Arizona } Arizona  
County of } Maricopa

On this 5 day of December, 2011 before me Steve Karolyi and Kenneth Moore personally appeared, and proved to me on the basis of satisfactory evidence to be the person whose name is subscribed to the within instrument and acknowledged to me that he executed the same in his authorized capacity, and that his signature on the instrument the person, or the entity upon behalf of which the person acted, executed the instrument.

ACKNOWLEDGED by my hand and official notary seal.

  
Signature



ENTERED INTO COMPUTER

1/26/12 AT

2/1/12

RECEIVED  
NOTARY PUBLIC OFFICE  
PHOENIX, ARIZONA  
2011 DEC - 6 A 5:41

When recorded please return to:  
Michael Thurston  
61945 Raton Ln.  
Murray, UT 84123-7631

## QUITCLAIM DEED

THIS QUITCLAIM DEED, Executed this 30<sup>th</sup> day of November, 2011, by first parties Steve Karolyi, whose address is P.O. Box 74353, Phoenix, AZ 85087, and Kenneth Moore whose address is P.O. Box 417., New River, AZ 85087, to second parties Michael Thurston and Jodi Thurston whose address is 6195 Raton Ln., Murray, UT 84123-7631.

WITNESSETH, that the said first party, for good consideration and for the sum of \$10.00 paid by the second party, the receipt hereby acknowledged, does hereby remise, release and quitclaim unto the second party forever, all the right, title, interest and claim which the first party has in and to the following described placer mining claims, in the County of La Paz, State of Arizona, to wit:


AMC # 405328 Bowie

Exempt per ARS 11-1134 A6

In WITNESS WHEREOF, the said first party has signed and sealed these presents the day and year first above written.

Signed, sealed and delivered:


 Steve Karolyi


 Kenneth Moore

State of Arizona } Arizona  
County of } Maricopa

On this 5 day of December, 2011 before me Steve Karolyi and Kenneth Moore, personally appeared, and proved to me on the basis of satisfactory evidence to be the person whose name is subscribed to the within instrument and acknowledged to me that he executed the same in his authorized capacity, and that his signature on the instrument the person, or the entity upon behalf of which the person acted, executed the instrument.

ACKNOWLEDGED by my hand and official notary seal.

  
Signature



ENTERED INTO COMPUTER

1/26/12 AT

2/12

RECEIVED  
2011 DEC -6 A 5:41  
MARICOPA COUNTY, ARIZONA

When recorded please return to:  
Chris M. Janotta  
1200 W. Palo Verde Dr.  
Chandler, AZ 85224

## QUITCLAIM DEED

THIS QUITCLAIM DEED, Executed this 20<sup>th</sup> day of November 2011, by first parties Steve Karolyi and Tina Lilly whose address is P.O. Box 74353, Phoenix, AZ 85087, to second parties Chris M. Janotta and James M. Wolski whose address 1200 W. Palo Verde Dr., Chandler, AZ 85224.

WITNESSETH, that the said first party, for good consideration and for the sum of \$10.00 paid by the second party, the receipt hereby acknowledged, does hereby remise, release and quitclaim unto the second party forever, all the right, title, interest and claim which the first party has in and to the following described placer mining claims, in the County of Maricopa, State of Arizona, to wit:


AMC # 412188 Vulture #4

Exempt per ARS 11-1134 A6

In WITNESS WHEREOF, the said first party has signed and sealed these presents the day and year first above written.

Signed, sealed and delivered:

  
\_\_\_\_\_  
Steve Karolyi


  
\_\_\_\_\_  
Tina Lilly

State of Arizona } Arizona  
County of } Maricopa

On this 5 day of December, 2011 before me Steve Karolyi and Tina Lilly, personally appeared, and proved to me on the basis of satisfactory evidence to be the person whose name is subscribed to the within instrument and acknowledged to me that he executed the same in his authorized capacity, and that his signature on the instrument the person, or the entity upon behalf of which the person acted, executed the instrument.

ACKNOWLEDGED by my hand and official notary seal.

  
\_\_\_\_\_  
Signature



ENTERED INTO COMPUTER

1/26/12 AT

RECEIVED  
MARICOPA COUNTY CLERK'S OFFICE  
2011 DEC - 6 A 5:41  
PHOENIX, ARIZONA

*Handwritten initials*

**United States Department of the Interior**  
**Bureau of Land Management**  
 LANDS/RECREATION & PLANNING  
 ONE N CENTRAL AVE  
 PHOENIX, AZ 85004 -2203  
 Phone: 602-417-9200

Receipt

No:

2476750

<b>Transaction #:</b> 2553195	
<b>Date of Transaction:</b> 12/06/2011	
<b>CUSTOMER:</b>	
STEVE KAROLYI PO BOX 74353 PHOENIX, AZ 85087-1006 US	

LINE #	QTY	DESCRIPTION	REMARKS	UNIT PRICE	TOTAL
1	9.00	LOCATABLE MINERALS / MINING CLAIMS- NEW, UNADJUD, ONE OR MORE AUTH NOS / NEW MINING CLAIM PROCESSING FEE \$15 <b>CASES:</b> AMC412420/\$15.00, AMC412421/\$15.00, AMC412422/\$15.00, AMC412423/\$15.00, AMC412424/ \$15.00, AMC412425/\$15.00, AMC412426/\$15.00, AMC412427/\$15.00, AMC412428/\$15.00		- n/a -	135.00
2	9.00	LOCATABLE MINERALS / MINING CLAIMS- NEW, UNADJUD, ONE OR MORE AUTH NOS / NEW MINING CLAIM LOCATION FEE \$34 <b>CASES:</b> AMC412420/\$34.00, AMC412421/\$34.00, AMC412422/\$34.00, AMC412423/\$34.00, AMC412424/ \$34.00, AMC412425/\$34.00, AMC412426/\$34.00, AMC412427/\$34.00, AMC412428/\$34.00		- n/a -	306.00
3	9.00	LOCATABLE MINERALS / MINING CLAIMS- NEW, UNADJUD, ONE OR MORE AUTH NOS / NEW MINING CLAIM MAINT FEE \$140 <b>CASES:</b> AMC412420/\$140.00, AMC412421/\$140.00, AMC412422/\$140.00, AMC412423/\$140.00, AMC412424/ \$140.00, AMC412425/\$140.00, AMC412426/\$140.00, AMC412427/\$140.00, AMC412428/\$140.00		- n/a -	1260.00
4	1.00	LOCATABLE MINERALS / MINING CLAIMS-NOT NEW- UNADJUD, ONE AUTH NO. ONLY / MINING CLAIM MONEY RECEIVED <b>CASES:</b> AMC412179/\$90.00	TRF-9	- n/a -	90.00
<b>TOTAL:</b>					<b>\$1,791.00</b>

PAYMENT INFORMATION			
1	AMOUNT:	1791.00	POSTMARKED: N/A
	TYPE:	CHECK	RECEIVED: 12/06/2011
	CHECK NO:	8032	

NAME: KAROLYI, STEVE  
PO BOX 74353  
PHOENIX AZ 85087-1006 US

REMARKS

This receipt was generated by the automated BLM Collections and Billing System and is a paper representation of a portion of the official electronic record contained therein.



**NOTICE!!**

**These documents have been scanned!**

**Do not place un-scanned documents beneath this notice!**

**Do not remove this notice from this file!**

GPO Jacket No. 560-102  
Print Order 61540  
Rise Business Services, LLC  
Job=AZ15 5/16/2019



Box Number= AZ15054



Claim Begin-End: AMC412179-AMC412189

4 Miscellaneous



AZ15054-6

AMC411759-AMC412495

AMC 412179

**NAME AFFIDAVIT**

The undersigned personally appeared before me and duly sworn on oath, states that he is the one and the same person as the signatures below.

Witness my signatures this 13 day of September, 2016.


Jim McBroom  
**JIM MCBROOM**

James C. McBroom  
**JAMES C. MCBROOM**

**NOTARY PUBLIC** [Signature]

My commission Expires: July 6, 2020

Seal



Updated Remarks (PB)  
**ENTERED SEP 16 2016**

9/15/16 - NOTARIZED AFFIDAVIT FILED Jim M. AKA James. PER 2017 WAIVER #310. PB

RECEIVED  
BLM AZ STATE OFFICE  
2016 SEP 15 P 2:26  
PHOENIX, ARIZONA

= Note to File =  
↓ Requested this Affidavit to support the 2017 Waiver which we received on 8/19/16. JIM McBroom signed the Waiver as James McBroom.  
↓ noted LR-2000 in claim # AMC412184. PB.



Jim McBroom  
 50678 N Dacite Rd  
 Miami, AZ 85539



RECEIVED  
 BLM AZ STATE OFFICE

2016 SEP 15 P 2:25

PHOENIX, ARIZONA

ATT: Pauline

United States Dept. of the Interior  
 Bureau of Land Management  
 Div. of Lands, Minerals & Energy  
 ONE N. CENTRAL AVE.  
 PHOENIX, AZ.

0500484427 0041



85004 4427

PHOENIX, AZ 85004  
 SEP 15 2016



DEPARTMENT OF THE INTERIOR  
BUREAU OF LAND MANAGEMENT  
MINING CLAIMS

MC Customer Information - With Serial No. and Claim Name  
ACTIVE CLAIMS

Admin State: AZ

Geo State: AZ

MCBROOM JIM  
50678 N DACITE RD  
MIAMI, AZ 85539-8501

CUSTOMER ID: 2351703

<u>Serial No.</u>	<u>Claim Name/Number</u>	<u>Lead Serial No.</u>	<u>Disposition</u>
AMC412184	TOWN BUTTE #6	AMC412179	ACTIVE

Number of ACTIVE cases: 1

**BUREAU OF LAND MANAGEMENT**  
**MINING CLAIMS**  
**MC Customer Information**

Run Date 09/16/2016 10:36 AM

Page: 1

Total Rows Returned: 1

AZ

**Limiting Criteria:**

---

System Id = MC

Admin State = AZ

Geo State = AZ

Case Disp Txt = ACTIVE

Geost County Cd =

Admst Dist FO Cd =

Cust Nm begins with MCBROOM

District Txt =

FO Txt =

County Txt =

Adm Agency =

Adm Agency Txt =

Mer Twp Rng =

Mtrs =

Casetype =

**NO WARRANTY IS MADE BY BLM  
FOR USE OF THE DATA FOR  
PURPOSES NOT INTENDED BY BLM**

**DEPARTMENT OF THE INTERIOR  
BUREAU OF LAND MANAGEMENT  
MINING CLAIMS**

**(LIVE) Serial Register Page**

Run Date/Time: 09/16/2016 10:41 AM

Page 1 of 1

**01 05-10-1872;017STAT0091;30USC26,28,34**  
**Case Type 384101: LODE CLAIM**  
**Claim Name: TOWN BUTTE #6**  
**Commodity :**  
**Case Disposition: ACTIVE**  
**Required Maintenance Fee: \$155.00**

**Total Acres**  
**20.660**

**Serial Number**  
**AMC412184**  
**Lead File Number**  
**AMC412179**

Name & Address	Int Rel
MCBROOM JIM 50678 N DACITE RD MIAMI, AZ 85539-8501	CLAIMANT

Mer Twp	Rng	Sec	Quadrant	District/Field Office	County
14	0110N	0010E	024	SW HASSAYAMPA FO	YAVAPAI

Act Date	Code	Action	Action Remarks	Receipt Number
09/02/2011	403	LOCATION DATE		
11/14/2011	395	RECORDATION NOTICE RECD	1	2461752
08/19/2016	483	SMALL MINER CERT FILED	2017	
08/19/2016	480	EVID OF ASSMT FILED	2016	3635161
08/14/2015	483	SMALL MINER CERT FILED	2016	
08/14/2015	480	EVID OF ASSMT FILED	2015	3367004
08/22/2014	483	SMALL MINER CERT FILED	2015	
07/24/2013	682	MAINTENANCE FEE/\$140	2014;\$140	2838700
08/22/2014	480	EVID OF ASSMT FILED	2014	3108860
08/31/2012	682	MAINTENANCE FEE/\$140	2013;\$140	2647358
11/14/2011	484	LOCATION YEAR / MAINTENANCE	2012	2461752
07/24/2013	396	TRF OF INTEREST FILED	HESSON DAVID	2838700
01/07/2013	396	TRF OF INTEREST FILED	KAROLYI STEVE	2720694
06/06/2012	669	LAND STATUS CHECKED		
11/14/2011	501	ACCT ADV IN LEAD FILE	AMC412179-AMC412189;	

**Line Nr Remarks**

0001 9/15/16 - NOTARIZED AFFIDAVIT FILED JIM M AKA JAMES

Provided by Sonia Santillan/wo from vendor

Address corrections 5/19/15

b212179

Admin State	Serial Nr Full	Mc Lead Case Ser Nr	Cust Nm	Address	City	State	Zip	Move Date	Address	Address 2	City	State	Zip5	Zip4
AZ	AMC416357	AMC416357	ANDERSON LARRY	6335 N POTTERY PL	PRESCOTT	AZ	863058661	201502	20490 TIMOTHY DR		SOULSBYVILL	CA	95372	9737
AZ	AMC425373	AMC425373	BENNETTO JOHN	20218 E TONELEA TRL	MAYER	AZ	863332509	201502	22119 N 36TH ST		PHOENIX	AZ	85050	7395
AZ	AMC425294	AMC425284	BLUNCK PHILLIP	260 HUDSON AVE	NAMPA	ID	836512320	201412	6452 CHERRY LN		NAMPA	ID	83687	8300
AZ	AMC404135	AMC404130	BRITTON DOUG	17210 E HILLCREST DR	FOUNTAIN HILLS	AZ	852686719	201411	15359 E LOTUS LN		FOUNTAIN HILLS	AZ	85268	4375
AZ	AMC404136	AMC404130	BRITTON DOUG	17210 E HILLCREST DR	FOUNTAIN HILLS	AZ	852686719	201411	15359 E LOTUS LN		FOUNTAIN HILLS	AZ	85268	4375
AZ	AMC417510	AMC417508	BRUNN MICHAEL	4664 FLANDERS WAY	DENVER	CO	802496687	201403	1181 S ZENO WAY	UNIT D	AURORA	CO	80017	5726
AZ	AMC417511	AMC417508	BRUNN MICHAEL	4664 FLANDERS WAY	DENVER	CO	802496687	201403	1181 S ZENO WAY	UNIT D	AURORA	CO	80017	5726
AZ	AMC417512	AMC417508	BRUNN MICHAEL	4664 FLANDERS WAY	DENVER	CO	802496687	201403	1181 S ZENO WAY	UNIT D	AURORA	CO	80017	5726
AZ	AMC350781	AMC350781	BURKETT DAVID	17007 E DARLEEN DR	LEANDER	TX	786419616	201411	17504 W 1ST ST		LEANDER	TX	78641	9469
AZ	AMC421630	AMC421630	CARLING JOSH	PO BOX 1412	BAGDAD	AZ	863211412	201407	HC 1	BOX 3061	BAGDAD	AZ	86321	9706
AZ	AMC421631	AMC421630	CARLING JOSH	PO BOX 1412	BAGDAD	AZ	863211412	201407	HC 1	BOX 3061	BAGDAD	AZ	86321	9706
AZ	AMC421632	AMC421630	CARLING JOSH	PO BOX 1412	BAGDAD	AZ	863211412	201407	HC 1	BOX 3061	BAGDAD	AZ	86321	9706
AZ	AMC424950	AMC424950	CARLING JOSH	PO BOX 1412	BAGDAD	AZ	863211412	201407	HC 1	BOX 3061	BAGDAD	AZ	86321	9706
AZ	AMC424951	AMC424950	CARLING JOSH	PO BOX 1412	BAGDAD	AZ	863211412	201407	HC 1	BOX 3061	BAGDAD	AZ	86321	9706
AZ	AMC429445	AMC429445	CHARLEBOIX HOWARD F	4804 4TH AVE N APT 2	GREAT FALLS	MT	594051415	201403	48 COVE LN		GREAT FALLS	MT	59404	6123
AZ	AMC429446	AMC429445	CHARLEBOIX HOWARD F	4804 4TH AVE N APT 2	GREAT FALLS	MT	594051415	201403	48 COVE LN		GREAT FALLS	MT	59404	6123
AZ	AMC422789	AMC422789	CIESZKI TIMOTHY K	PO BOX 1	YARNELL	AZ	853620001	201410	419 N WASHINGTON AVE		TITUSVILLE	FL	32796	5808
AZ	AMC424569	AMC424569	CIESZKI TIMOTHY K	PO BOX 1	YARNELL	AZ	853620001	201410	419 N WASHINGTON AVE		TITUSVILLE	FL	32796	5808
AZ	AMC430246	AMC430246	CIUMMO MICHAEL	11433 E JUAN TABO RD	SCOTTSDALE	AZ	852555706	201503	19602 N 32ND ST	LOT 94	PHOENIX	AZ	85050	1930
AZ	AMC430247	AMC430246	CIUMMO MICHAEL	11433 E JUAN TABO RD	SCOTTSDALE	AZ	852555706	201503	19602 N 32ND ST	LOT 94	PHOENIX	AZ	85050	1930
AZ	AMC416910	AMC416910	CLARK ANDY	PO BOX 354	SUPERIOR	AZ	851731305	201409	53515 SUTTON PL		MIAMI	AZ	85539	9630
AZ	AMC421119	AMC421119	CODER LANA	2138 LYNXWOOD DR	PRESCOTT	AZ	863015481	201412	10801 S STATE ROUTE 69		MAYER	AZ	86333	5804
AZ	AMC420818	AMC420818	COUILLARD JACKIE	11663 PINE BEACH DR	BRAINERD	MN	564012065	201405	3014 ROCKING RANCH		PINE RIVER	MN	56474	4030
AZ	AMC426108	AMC426104	CRAWFORD SHAWN	2630 ARNOLD DR	ELLSWORTH AFB	SD	577064813	201503	9405 OREN THOMPSON RD		CHARLOTTE	NC	28213	7733
AZ	AMC395633	AMC395633	DAMOUTH LANNY	4717 W PARADISE LN	GLENDALE	AZ	853062632	201408	5350 W BELL RD	STE C122	GLENDALE	AZ	85308	3907
AZ	AMC395634	AMC395633	DAMOUTH LANNY	4717 W PARADISE LN	GLENDALE	AZ	853062632	201408	5350 W BELL RD	STE C122	GLENDALE	AZ	85308	3907
AZ	AMC428197	AMC428197	DESERT GOLD DIGGERS INC	PO BOX 85358	TUCSON	AZ	857545358	201407	PO BOX 5215		TUCSON	AZ	85703	0215
AZ	AMC428198	AMC428197	DESERT GOLD DIGGERS INC	PO BOX 85358	TUCSON	AZ	857545358	201407	PO BOX 5215		TUCSON	AZ	85703	0215
AZ	AMC428199	AMC428197	DESERT GOLD DIGGERS INC	PO BOX 85358	TUCSON	AZ	857545358	201407	PO BOX 5215		TUCSON	AZ	85703	0215
AZ	AMC428200	AMC428197	DESERT GOLD DIGGERS INC	PO BOX 85358	TUCSON	AZ	857545358	201407	PO BOX 5215		TUCSON	AZ	85703	0215
AZ	AMC428201	AMC428197	DESERT GOLD DIGGERS INC	PO BOX 85358	TUCSON	AZ	857545358	201407	PO BOX 5215		TUCSON	AZ	85703	0215
AZ	AMC428202	AMC428197	DESERT GOLD DIGGERS INC	PO BOX 85358	TUCSON	AZ	857545358	201407	PO BOX 5215		TUCSON	AZ	85703	0215
AZ	AMC428203	AMC428197	DESERT GOLD DIGGERS INC	PO BOX 85358	TUCSON	AZ	857545358	201407	PO BOX 5215		TUCSON	AZ	85703	0215
AZ	AMC428204	AMC428197	DESERT GOLD DIGGERS INC	PO BOX 85358	TUCSON	AZ	857545358	201407	PO BOX 5215		TUCSON	AZ	85703	0215
AZ	AMC428205	AMC428197	DESERT GOLD DIGGERS INC	PO BOX 85358	TUCSON	AZ	857545358	201407	PO BOX 5215		TUCSON	AZ	85703	0215
AZ	AMC428206	AMC428197	DESERT GOLD DIGGERS INC	PO BOX 85358	TUCSON	AZ	857545358	201407	PO BOX 5215		TUCSON	AZ	85703	0215
AZ	AMC428207	AMC428197	DESERT GOLD DIGGERS INC	PO BOX 85358	TUCSON	AZ	857545358	201407	PO BOX 5215		TUCSON	AZ	85703	0215
AZ	AMC428208	AMC428197	DESERT GOLD DIGGERS INC	PO BOX 85358	TUCSON	AZ	857545358	201407	PO BOX 5215		TUCSON	AZ	85703	0215
AZ	AMC428209	AMC428197	DESERT GOLD DIGGERS INC	PO BOX 85358	TUCSON	AZ	857545358	201407	PO BOX 5215		TUCSON	AZ	85703	0215
AZ	AMC428286	AMC428286	DESERT GOLD DIGGERS INC	PO BOX 85358	TUCSON	AZ	857545358	201407	PO BOX 5215		TUCSON	AZ	85703	0215
AZ	AMC428287	AMC428286	DESERT GOLD DIGGERS INC	PO BOX 85358	TUCSON	AZ	857545358	201407	PO BOX 5215		TUCSON	AZ	85703	0215
AZ	AMC427885	AMC427885	DIXON NELSON	PO BOX 819	CONGRESS	AZ	853320819	201504	251 S SCOTT DR		SEQUIM	WA	98382	6806
AZ	AMC418665	AMC418660	FINK ALAN	718 AVENUE D	BILLINGS	MT	591023536	201504	114 9TH AVE SW		SIDNEY	MT	59270	3721
AZ	AMC390947	AMC390947	FROMBACH ELMER W JR	4103 55TH AVE SW	SEATTLE	WA	981163916	201501	1925 S CORONADO RD	APT 2069	GILBERT	AZ	85295	2215
AZ	AMC390947	AMC390947	FROMBACH KRISTI	4103 55TH AVE SW	SEATTLE	WA	981163916	201501	1925 S CORONADO RD	APT 2069	GILBERT	AZ	85295	2215
AZ	AMC373841	AMC373840	GRASSE STERLING	PO BOX 999	CONGRESS	AZ	853320999	201402	15572 E KENYON AVE		AURORA	CO	80013	2437
AZ	AMC373842	AMC373840	GRASSE STERLING	PO BOX 999	CONGRESS	AZ	853320999	201402	15572 E KENYON AVE		AURORA	CO	80013	2437
AZ	AMC430503	AMC430503	HAHN GREGORY A	8353 W ILIFF AVE	LAKEWOOD	CO	802273009	201504	PO BOX 2428		CORTARO	AZ	85652	2428
AZ	AMC430504	AMC430503	HAHN GREGORY A	8353 W ILIFF AVE	LAKEWOOD	CO	802273009	201504	PO BOX 2428		CORTARO	AZ	85652	2428
AZ	AMC430505	AMC430503	HAHN GREGORY A	8353 W ILIFF AVE	LAKEWOOD	CO	802273009	201504	PO BOX 2428		CORTARO	AZ	85652	2428
AZ	AMC430506	AMC430503	HAHN GREGORY A	8353 W ILIFF AVE	LAKEWOOD	CO	802273009	201504	PO BOX 2428		CORTARO	AZ	85652	2428
AZ	AMC430507	AMC430503	HAHN GREGORY A	8353 W ILIFF AVE	LAKEWOOD	CO	802273009	201504	PO BOX 2428		CORTARO	AZ	85652	2428

AZ	AMC430508	AMC430503	HAHN GREGORY A	8353 W ILIFF AVE	LAKEWOOD	CO	802273009	201504	PO BOX 2428			CORTARO	AZ	85652	2428
AZ	AMC430509	AMC430503	HAHN GREGORY A	8353 W ILIFF AVE	LAKEWOOD	CO	802273009	201504	PO BOX 2428			CORTARO	AZ	85652	2428
AZ	AMC430510	AMC430503	HAHN GREGORY A	8353 W ILIFF AVE	LAKEWOOD	CO	802273009	201504	PO BOX 2428			CORTARO	AZ	85652	2428
AZ	AMC430511	AMC430503	HAHN GREGORY A	8353 W ILIFF AVE	LAKEWOOD	CO	802273009	201504	PO BOX 2428			CORTARO	AZ	85652	2428
AZ	AMC430512	AMC430503	HAHN GREGORY A	8353 W ILIFF AVE	LAKEWOOD	CO	802273009	201504	PO BOX 2428			CORTARO	AZ	85652	2428
AZ	AMC430513	AMC430503	HAHN GREGORY A	8353 W ILIFF AVE	LAKEWOOD	CO	802273009	201504	PO BOX 2428			CORTARO	AZ	85652	2428
AZ	AMC430514	AMC430503	HAHN GREGORY A	8353 W ILIFF AVE	LAKEWOOD	CO	802273009	201504	PO BOX 2428			CORTARO	AZ	85652	2428
AZ	AMC430515	AMC430503	HAHN GREGORY A	8353 W ILIFF AVE	LAKEWOOD	CO	802273009	201504	PO BOX 2428			CORTARO	AZ	85652	2428
AZ	AMC430516	AMC430503	HAHN GREGORY A	8353 W ILIFF AVE	LAKEWOOD	CO	802273009	201504	PO BOX 2428			CORTARO	AZ	85652	2428
AZ	AMC430517	AMC430503	HAHN GREGORY A	8353 W ILIFF AVE	LAKEWOOD	CO	802273009	201504	PO BOX 2428			CORTARO	AZ	85652	2428
AZ	AMC430518	AMC430503	HAHN GREGORY A	8353 W ILIFF AVE	LAKEWOOD	CO	802273009	201504	PO BOX 2428			CORTARO	AZ	85652	2428
AZ	AMC424721	AMC424720	HARMON STEPHEN M	1080 W 3300 S APT 1083	SALT LAKE CITY	UT	841193372	201407	2846 S 9150 W			MAGNA	UT	84044	1048
AZ	AMC424720	AMC424720	HOBBS MARK RAY	PO BOX 47	WESTBY	MT	592750047	201406	2506 CEDAR AVE			GREELEY	CO	80631	7918
AZ	AMC424721	AMC424720	HOBBS MARK RAY	PO BOX 47	WESTBY	MT	592750047	201406	2506 CEDAR AVE			GREELEY	CO	80631	7918
AZ	AMC424723	AMC424720	HOBBS MARK RAY	PO BOX 47	WESTBY	MT	592750047	201406	2506 CEDAR AVE			GREELEY	CO	80631	7918
AZ	AMC428769	AMC428769	HOBBS MARK RAY	PO BOX 47	WESTBY	MT	592750047	201406	2506 CEDAR AVE			GREELEY	CO	80631	7918
AZ	AMC350435	AMC350435	HOFFMAN JOHN J	PO BOX 211	LAVEEN	AZ	853390211	201411	3504 W TANNER RANCH RD			QUEEN CREEK	AZ	85142	3044
AZ	AMC350436	AMC350435	HOFFMAN JOHN J	PO BOX 211	LAVEEN	AZ	853390211	201411	3504 W TANNER RANCH RD			QUEEN CREEK	AZ	85142	3044
AZ	AMC355908	AMC355908	HOFFMAN JOHN J	PO BOX 211	LAVEEN	AZ	853390211	201411	3504 W TANNER RANCH RD			QUEEN CREEK	AZ	85142	3044
AZ	AMC356376	AMC356376	HOFFMAN JOHN J	PO BOX 211	LAVEEN	AZ	853390211	201411	3504 W TANNER RANCH RD			QUEEN CREEK	AZ	85142	3044
AZ	AMC356377	AMC356376	HOFFMAN JOHN J	PO BOX 211	LAVEEN	AZ	853390211	201411	3504 W TANNER RANCH RD			QUEEN CREEK	AZ	85142	3044
AZ	AMC356378	AMC356376	HOFFMAN JOHN J	PO BOX 211	LAVEEN	AZ	853390211	201411	3504 W TANNER RANCH RD			QUEEN CREEK	AZ	85142	3044
AZ	AMC356379	AMC356376	HOFFMAN JOHN J	PO BOX 211	LAVEEN	AZ	853390211	201411	3504 W TANNER RANCH RD			QUEEN CREEK	AZ	85142	3044
AZ	AMC356616	AMC356616	HOFFMAN JOHN J	PO BOX 211	LAVEEN	AZ	853390211	201411	3504 W TANNER RANCH RD			QUEEN CREEK	AZ	85142	3044
AZ	AMC395803	AMC395803	HOFFMAN JOHN J	PO BOX 211	LAVEEN	AZ	853390211	201411	3504 W TANNER RANCH RD			QUEEN CREEK	AZ	85142	3044
AZ	AMC395804	AMC395803	HOFFMAN JOHN J	PO BOX 211	LAVEEN	AZ	853390211	201411	3504 W TANNER RANCH RD			QUEEN CREEK	AZ	85142	3044
AZ	AMC358799	AMC358798	JEWELL MAUREEN	1885 COUNTY ROAD	RIFLE	CO	816508421	201411	5122 MOOSEHOLLOW DR	UNIT 211		EDEN	UT	84310	6605
AZ	AMC364971	AMC364971	JEWELL MAUREEN	1885 COUNTY ROAD	RIFLE	CO	816508421	201411	5122 MOOSEHOLLOW DR	UNIT 211		EDEN	UT	84310	6605
AZ	AMC358799	AMC358798	JEWELL WILLIAM	1885 COUNTY ROAD	RIFLE	CO	816508421	201411	5122 MOOSEHOLLOW DR	UNIT 211		EDEN	UT	84310	6605
AZ	AMC364971	AMC364971	JEWELL WILLIAM	1885 COUNTY ROAD	RIFLE	CO	816508421	201411	5122 MOOSEHOLLOW DR	UNIT 211		EDEN	UT	84310	6605
AZ	AMC412555	AMC412553	JOHNSON CHRISTOPHER	6355 GENESEE ST	LANCASTER	NY	140869729	201412	1411 PERSIMMON WAY			LAKELAND	FL	33811	1518
AZ	AMC414503	AMC414489	JOHNSON MARC	2302 S DELAWARE ST	DENVER	CO	802234321	201412	3897 N BOUSE RD			GOLDEN VALLEY	AZ	86413	9379
AZ	AMC350130	AMC350128	JONES TIM	4143 N 27TH ST APT 11	PHOENIX	AZ	850165765	201408	8202 W PICCADILLY RD			PHOENIX	AZ	85033	3414
AZ	AMC425399	AMC425399	KELLER CHRISTOPHER	911 S 17TH AVE # 1	PHOENIX	AZ	850073507	201501	232 S 12TH AVE			PHOENIX	AZ	85007	3101
AZ	AMC397857	AMC397857	KRISHER JOSEPH	5326 CONGRESS AVE	MADISON	WI	537182273	201409	885 GARDEN DR	APT 122		SUN PRAIRIE	WI	53590	4172
AZ	AMC397858	AMC397857	KRISHER JOSEPH	5326 CONGRESS AVE	MADISON	WI	537182273	201409	885 GARDEN DR	APT 122		SUN PRAIRIE	WI	53590	4172
AZ	AMC397859	AMC397857	KRISHER JOSEPH	5326 CONGRESS AVE	MADISON	WI	537182273	201409	885 GARDEN DR	APT 122		SUN PRAIRIE	WI	53590	4172
AZ	AMC397860	AMC397857	KRISHER JOSEPH	5326 CONGRESS AVE	MADISON	WI	537182273	201409	885 GARDEN DR	APT 122		SUN PRAIRIE	WI	53590	4172
AZ	AMC417683	AMC417680	LATHROP DANIEL	1594 WADSWORTH	DIXON	IL	610218642	201503	PO BOX 762			AGUILA	AZ	85320	0762
AZ	AMC417683	AMC417680	LATHROP LISA	1594 WADSWORTH	DIXON	IL	610218642	201503	PO BOX 762			AGUILA	AZ	85320	0762
AZ	AMC430384	AMC430384	LATZY EDWARD J	PO BOX 4643	QUARTZSITE	AZ	853594643	201503	6475 BRANDYWINE DR			ANDOVER	OH	44003	9209
AZ	AMC404135	AMC404130	MILLAY HONEY	17210 E HILLCREST DR	FOUNTAIN HILLS	AZ	852686719	201411	15359 E LOTUS LN			FOUNTAIN HILLS	AZ	85268	4375
AZ	AMC404136	AMC404130	MILLAY HONEY	17210 E HILLCREST DR	FOUNTAIN HILLS	AZ	852686719	201411	15359 E LOTUS LN			FOUNTAIN HILLS	AZ	85268	4375
AZ	AMC413507	AMC413507	MOFFETT SHAWN	7350 W VEDA LN	KIRKLAND	AZ	863326074	201407	602 E MADISON AVE	UNIT 26		MILTON	WI	53563	1345
AZ	AMC417355	AMC417355	MOFFETT SHAWN	7350 W VEDA LN	KIRKLAND	AZ	863326074	201407	602 E MADISON AVE	UNIT 26		MILTON	WI	53563	1345
AZ	AMC421633	AMC421633	MOFFETT SHAWN	7350 W VEDA LN	KIRKLAND	AZ	863326074	201407	602 E MADISON AVE	UNIT 26		MILTON	WI	53563	1345
AZ	AMC310987	AMC310987	MONTGOMERY GEORGETTE	908 SELLERS DR NE	ALBUQUERQUE	NM	871125164	201407	1000 MADEIRA DR SE	APT 2		ALBUQUERQUE	NM	87108	4648
AZ	AMC310988	AMC310987	MONTGOMERY GEORGETTE	908 SELLERS DR NE	ALBUQUERQUE	NM	871125164	201407	1000 MADEIRA DR SE	APT 2		ALBUQUERQUE	NM	87108	4648
AZ	AMC310989	AMC310987	MONTGOMERY GEORGETTE	908 SELLERS DR NE	ALBUQUERQUE	NM	871125164	201407	1000 MADEIRA DR SE	APT 2		ALBUQUERQUE	NM	87108	4648



AZ	AMC310990	AMC310987	MONTGOMERY GEORGETTE	908 SELLERS DR NE	ALBUQUERQUE	NM	871125164	201407	1000 MADEIRA DR SE	APT 2	ALBUQUERQUE	NM	87108	4648
AZ	AMC310991	AMC310987	MONTGOMERY GEORGETTE	908 SELLERS DR NE	ALBUQUERQUE	NM	871125164	201407	1000 MADEIRA DR SE	APT 2	ALBUQUERQUE	NM	87108	4648
AZ	AMC310992	AMC310987	MONTGOMERY GEORGETTE	908 SELLERS DR NE	ALBUQUERQUE	NM	871125164	201407	1000 MADEIRA DR SE	APT 2	ALBUQUERQUE	NM	87108	4648
AZ	AMC311330	AMC311330	MONTGOMERY GEORGETTE	908 SELLERS DR NE	ALBUQUERQUE	NM	871125164	201407	1000 MADEIRA DR SE	APT 2	ALBUQUERQUE	NM	87108	4648
AZ	AMC311331	AMC311330	MONTGOMERY GEORGETTE	908 SELLERS DR NE	ALBUQUERQUE	NM	871125164	201407	1000 MADEIRA DR SE	APT 2	ALBUQUERQUE	NM	87108	4648
AZ	AMC311332	AMC311330	MONTGOMERY GEORGETTE	908 SELLERS DR NE	ALBUQUERQUE	NM	871125164	201407	1000 MADEIRA DR SE	APT 2	ALBUQUERQUE	NM	87108	4648
AZ	AMC371820	AMC371820	MONZON BENARDO	878 ENTRADA PL	CHULA VISTA	CA	919106527	201503	1338 NICOLETTE AVE	UNIT 1012	CHULA VISTA	CA	91913	3975
AZ	AMC371821	AMC371820	MONZON BENARDO	878 ENTRADA PL	CHULA VISTA	CA	919106527	201503	1338 NICOLETTE AVE	UNIT 1012	CHULA VISTA	CA	91913	3975
AZ	AMC412339	AMC412339	OLSON DAVID	26039 EDELWEISS CIR	EVERGREEN	CO	804395521	201503	9690 HARRISON ST		THORNTON	CO	80229	2825
AZ	AMC412340	AMC412339	OLSON DAVID	26039 EDELWEISS CIR	EVERGREEN	CO	804395521	201503	9690 HARRISON ST		THORNTON	CO	80229	2825
AZ	AMC412341	AMC412339	OLSON DAVID	26039 EDELWEISS CIR	EVERGREEN	CO	804395521	201503	9690 HARRISON ST		THORNTON	CO	80229	2825
AZ	AMC412342	AMC412339	OLSON DAVID	26039 EDELWEISS CIR	EVERGREEN	CO	804395521	201503	9690 HARRISON ST		THORNTON	CO	80229	2825
AZ	AMC413133	AMC413133	OLSON DAVID	26039 EDELWEISS CIR	EVERGREEN	CO	804395521	201503	9690 HARRISON ST		THORNTON	CO	80229	2825
AZ	AMC413134	AMC413133	OLSON DAVID	26039 EDELWEISS CIR	EVERGREEN	CO	804395521	201503	9690 HARRISON ST		THORNTON	CO	80229	2825
AZ	AMC413135	AMC413133	OLSON DAVID	26039 EDELWEISS CIR	EVERGREEN	CO	804395521	201503	9690 HARRISON ST		THORNTON	CO	80229	2825
AZ	AMC413136	AMC413133	OLSON DAVID	26039 EDELWEISS CIR	EVERGREEN	CO	804395521	201503	9690 HARRISON ST		THORNTON	CO	80229	2825
AZ	AMC427887	AMC427887	PEZZA DOMINICK	3450 N HUALAPAI WAY UNIT 2107	LAS VEGAS	NV	891298088	201411	6600 COASTAL BREEZE CT		LAS VEGAS	NV	89108	4353
AZ	AMC421119	AMC421119	POMICHTER RAYMOND M	9295 S STEVEN TRL	KIRKLAND	AZ	863325040	201503	10801 S STATE ROUTE		MAYER	AZ	86333	5804
AZ	AMC425532	AMC425532	PUCKETT JOE	6412 W ROMA AVE	PHOENIX	AZ	850332724	201405	PO BOX 778		DEWEY	AZ	86327	0778
AZ	AMC414354	AMC414338	RACHAL ADA MELODY	27523 N 17TH LN	PHOENIX	AZ	850855312	201403	16271 N 159TH AVE		SURPRISE	AZ	85374	5715
AZ	AMC414354	AMC414338	RACHAL KENNETH W SR	27523 N 17TH LN	PHOENIX	AZ	850855312	201403	16271 N 159TH AVE		SURPRISE	AZ	85374	5715
AZ	AMC399303	AMC399303	REDSTONE RESOURCES CORP	10920 W ALAMEDA AVE STE 207	LAKEWOOD	CO	802262680	201501	3948 MONTCLAIR LN		BOULDER	CO	80301	6019
AZ	AMC399304	AMC399303	REDSTONE RESOURCES CORP	10920 W ALAMEDA AVE STE 207	LAKEWOOD	CO	802262680	201501	3948 MONTCLAIR LN		BOULDER	CO	80301	6019
AZ	AMC402403	AMC402403	REDSTONE RESOURCES CORP	10920 W ALAMEDA AVE STE 207	LAKEWOOD	CO	802262680	201501	3948 MONTCLAIR LN		BOULDER	CO	80301	6019
AZ	AMC402404	AMC402403	REDSTONE RESOURCES CORP	10920 W ALAMEDA AVE STE 207	LAKEWOOD	CO	802262680	201501	3948 MONTCLAIR LN		BOULDER	CO	80301	6019
AZ	AMC402405	AMC402403	REDSTONE RESOURCES CORP	10920 W ALAMEDA AVE STE 207	LAKEWOOD	CO	802262680	201501	3948 MONTCLAIR LN		BOULDER	CO	80301	6019
AZ	AMC403038	AMC403038	REDSTONE RESOURCES CORP	10920 W ALAMEDA AVE STE 207	LAKEWOOD	CO	802262680	201501	3948 MONTCLAIR LN		BOULDER	CO	80301	6019
AZ	AMC403039	AMC403038	REDSTONE RESOURCES CORP	10920 W ALAMEDA AVE STE 207	LAKEWOOD	CO	802262680	201501	3948 MONTCLAIR LN		BOULDER	CO	80301	6019
AZ	AMC403040	AMC403038	REDSTONE RESOURCES CORP	10920 W ALAMEDA AVE STE 207	LAKEWOOD	CO	802262680	201501	3948 MONTCLAIR LN		BOULDER	CO	80301	6019
AZ	AMC403041	AMC403038	REDSTONE RESOURCES CORP	10920 W ALAMEDA AVE STE 207	LAKEWOOD	CO	802262680	201501	3948 MONTCLAIR LN		BOULDER	CO	80301	6019
AZ	AMC403042	AMC403038	REDSTONE RESOURCES CORP	10920 W ALAMEDA AVE STE 207	LAKEWOOD	CO	802262680	201501	3948 MONTCLAIR LN		BOULDER	CO	80301	6019
AZ	AMC403043	AMC403038	REDSTONE RESOURCES CORP	10920 W ALAMEDA AVE STE 207	LAKEWOOD	CO	802262680	201501	3948 MONTCLAIR LN		BOULDER	CO	80301	6019
AZ	AMC403044	AMC403038	REDSTONE RESOURCES CORP	10920 W ALAMEDA AVE STE 207	LAKEWOOD	CO	802262680	201501	3948 MONTCLAIR LN		BOULDER	CO	80301	6019
AZ	AMC403045	AMC403038	REDSTONE RESOURCES CORP	10920 W ALAMEDA AVE STE 207	LAKEWOOD	CO	802262680	201501	3948 MONTCLAIR LN		BOULDER	CO	80301	6019
AZ	AMC403046	AMC403038	REDSTONE RESOURCES CORP	10920 W ALAMEDA AVE STE 207	LAKEWOOD	CO	802262680	201501	3948 MONTCLAIR LN		BOULDER	CO	80301	6019
AZ	AMC403047	AMC403038	REDSTONE RESOURCES CORP	10920 W ALAMEDA AVE STE 207	LAKEWOOD	CO	802262680	201501	3948 MONTCLAIR LN		BOULDER	CO	80301	6019
AZ	AMC403048	AMC403038	REDSTONE RESOURCES CORP	10920 W ALAMEDA AVE STE 207	LAKEWOOD	CO	802262680	201501	3948 MONTCLAIR LN		BOULDER	CO	80301	6019
AZ	AMC403049	AMC403038	REDSTONE RESOURCES CORP	10920 W ALAMEDA AVE STE 207	LAKEWOOD	CO	802262680	201501	3948 MONTCLAIR LN		BOULDER	CO	80301	6019



AZ	AMC411003	AMC410998	REDSTONE RESOURCES CORP	10920 W ALAMEDA AVE STE 207	LAKEWOOD	CO	80226280	201501	3948 MONTCLAIR LN		BOULDER	CO	80301	6019
AZ	AMC395229	AMC395229	ROETKEN CLINT	10918 W MIAMI AVE	TOLLESON	AZ	853539462	201409	16644 E LAST TRAIL DR		FOUNTAIN HILLS	AZ	85268	6636
AZ	AMC395230	AMC395229	ROETKEN CLINT	10918 W MIAMI AVE	TOLLESON	AZ	853539462	201409	16644 E LAST TRAIL DR		FOUNTAIN HILLS	AZ	85268	6636
AZ	AMC395454	AMC395454	ROETKEN CLINT	10918 W MIAMI AVE	TOLLESON	AZ	853539462	201409	16644 E LAST TRAIL DR		FOUNTAIN HILLS	AZ	85268	6636
AZ	AMC412427	AMC412420	RUSSELL JORDAN	PO BOX 1264	KAMAS	UT	840361264	201502	1680 W 3000 S		HEBER CITY	UT	84032	3631
AZ	AMC420462	AMC420457	RUSSELL JORDAN	PO BOX 1264	KAMAS	UT	840361264	201502	1680 W 3000 S		HEBER CITY	UT	84032	3631
AZ	AMC389723	AMC389711	SABEL BRENT	11561 JAMAICA ST	HENDERSON	CO	806407688	201504	209 WINNIPEG ST		LOCHBUJIE	CO	80603	9767
AZ	AMC412182	AMC412179	SABEL BRENT	11561 JAMAICA ST	HENDERSON	CO	806407688	201504	209 WINNIPEG ST		LOCHBUJIE	CO	80603	9767
AZ	AMC413776	AMC413772	SANDOVAL ERIKA	5525 BALZAR AVE	LAS VEGAS	NV	891083101	201408	6312 MOLINO ST		LAS VEGAS	NV	89108	3909
AZ	AMC350141	AMC350128	SANSOM JAMES	50668 W VAL VISTA RD	MARICOPA	AZ	851395110	201407	10544 W KELSO DR		SUN CITY	AZ	85351	4856
AZ	AMC430232	AMC430232	SCHODER TIMOTHY	92-834 WAINOHIA ST	KAPOLEI	HI	967071222	201503	437 OAK ST		COLUSA	CA	95932	2631
AZ	AMC402225	AMC402225	SCHUSTER ROBERT	265 E LIBERTY LN	GILBERT	AZ	852964083	201411	1522 W CHILTON AVE		GILBERT	AZ	85233	4604
AZ	AMC429625	AMC429625	SHIEW JAMES A	PO BOX 1913	QUARTZSITE	AZ	853461913	201504	PO BOX 3134		BUENA VISTA	CO	81211	3134
AZ	AMC337791	AMC337791	SHORT STEVE	14641 N 90TH LN	PEORIA	AZ	853813542	201412	2225 N 83RD CIR		MESA	AZ	85207	2198
AZ	AMC399153	AMC399153	SHORT STEVE	14641 N 90TH LN	PEORIA	AZ	853813542	201412	2225 N 83RD CIR		MESA	AZ	85207	2198
AZ	AMC399154	AMC399153	SHORT STEVE	14641 N 90TH LN	PEORIA	AZ	853813542	201412	2225 N 83RD CIR		MESA	AZ	85207	2198
AZ	AMC396704	AMC396704	SORRELL JAMES	PO BOX 4566	FORT SMITH	AR	729144566	201411	4461 N BEAR CANYON		TUCSON	AZ	85749	9649
AZ	AMC396705	AMC396704	SORRELL JAMES	PO BOX 4566	FORT SMITH	AR	729144566	201411	4461 N BEAR CANYON		TUCSON	AZ	85749	9649
AZ	AMC396706	AMC396704	SORRELL JAMES	PO BOX 4566	FORT SMITH	AR	729144566	201411	4461 N BEAR CANYON		TUCSON	AZ	85749	9649
AZ	AMC396707	AMC396704	SORRELL JAMES	PO BOX 4566	FORT SMITH	AR	729144566	201411	4461 N BEAR CANYON		TUCSON	AZ	85749	9649
AZ	AMC396708	AMC396704	SORRELL JAMES	PO BOX 4566	FORT SMITH	AR	729144566	201411	4461 N BEAR CANYON		TUCSON	AZ	85749	9649
AZ	AMC396709	AMC396704	SORRELL JAMES	PO BOX 4566	FORT SMITH	AR	729144566	201411	4461 N BEAR CANYON		TUCSON	AZ	85749	9649
AZ	AMC396710	AMC396704	SORRELL JAMES	PO BOX 4566	FORT SMITH	AR	729144566	201411	4461 N BEAR CANYON		TUCSON	AZ	85749	9649
AZ	AMC383672	AMC383672	SORRELL JAMES D	PO BOX 4566	FORT SMITH	AR	729144566	201411	4461 N BEAR CANYON		TUCSON	AZ	85749	9649
AZ	AMC383673	AMC383672	SORRELL JAMES D	PO BOX 4566	FORT SMITH	AR	729144566	201411	4461 N BEAR CANYON		TUCSON	AZ	85749	9649
AZ	AMC383674	AMC383672	SORRELL JAMES D	PO BOX 4566	FORT SMITH	AR	729144566	201411	4461 N BEAR CANYON		TUCSON	AZ	85749	9649
AZ	AMC383675	AMC383672	SORRELL JAMES D	PO BOX 4566	FORT SMITH	AR	729144566	201411	4461 N BEAR CANYON		TUCSON	AZ	85749	9649
AZ	AMC383676	AMC383672	SORRELL JAMES D	PO BOX 4566	FORT SMITH	AR	729144566	201411	4461 N BEAR CANYON		TUCSON	AZ	85749	9649
AZ	AMC383677	AMC383672	SORRELL JAMES D	PO BOX 4566	FORT SMITH	AR	729144566	201411	4461 N BEAR CANYON		TUCSON	AZ	85749	9649
AZ	AMC383678	AMC383672	SORRELL JAMES D	PO BOX 4566	FORT SMITH	AR	729144566	201411	4461 N BEAR CANYON		TUCSON	AZ	85749	9649
AZ	AMC383679	AMC383672	SORRELL JAMES D	PO BOX 4566	FORT SMITH	AR	729144566	201411	4461 N BEAR CANYON		TUCSON	AZ	85749	9649
AZ	AMC383686	AMC383672	SORRELL JAMES D	PO BOX 4566	FORT SMITH	AR	729144566	201411	4461 N BEAR CANYON		TUCSON	AZ	85749	9649
AZ	AMC383687	AMC383672	SORRELL JAMES D	PO BOX 4566	FORT SMITH	AR	729144566	201411	4461 N BEAR CANYON		TUCSON	AZ	85749	9649
AZ	AMC383689	AMC383672	SORRELL JAMES D	PO BOX 4566	FORT SMITH	AR	729144566	201411	4461 N BEAR CANYON		TUCSON	AZ	85749	9649
AZ	AMC383690	AMC383672	SORRELL JAMES D	PO BOX 4566	FORT SMITH	AR	729144566	201411	4461 N BEAR CANYON		TUCSON	AZ	85749	9649
AZ	AMC425532	AMC425532	STEPHENS JAYSON	10360 W ATLANTIS WAY	TOLLESON	AZ	853537644	201412	25119 N 51ST DR		PHOENIX	AZ	85083	4436
AZ	AMC355488	AMC355488	STIFF JOY	45 S 12TH ST	COTTAGE GROVE	OR	974242215	201501	3530 E GAME FARM RD	SPC 15	SPRINGFIELD	OR	97477	6004
AZ	AMC355488	AMC355488	STIFF KEITH	45 S 12TH ST	COTTAGE GROVE	OR	974242215	201501	3530 E GAME FARM RD	SPC 15	SPRINGFIELD	OR	97477	6004
AZ	AMC406412	AMC406412	TINNEY CHRISTOPHER M	6019 W MAUNA LOA LN	GLENDALE	AZ	853063839	201310	6324 W MERCER LN		GLENDALE	AZ	85304	3646
AZ	AMC424414	AMC424414	TOBEY STEVEN	4072 E WESTCHESTER	CHANDLER	AZ	852497303	201503	1695 E DANIELLA DR		SAN TAN VALLEY	AZ	85140	4087
AZ	AMC414001	AMC414001	VAMPATELLA BIAGIO R	1560 N TORO DR	INVERNESS	FL	344531198	201410	3893 W GRANITE DR		MEADVIEW	AZ	86444	1843
AZ	AMC430519	AMC430519	VANATTI DUANE A	6433 OWEN DR	KALAMAZOO	MI	490098899	201411	PO BOX 1867		QUARTZSITE	AZ	85346	1867
AZ	AMC430520	AMC430519	VANATTI DUANE A	6433 OWEN DR	KALAMAZOO	MI	490098899	201411	PO BOX 1867		QUARTZSITE	AZ	85346	1867
AZ	AMC430521	AMC430519	VANATTI DUANE A	6433 OWEN DR	KALAMAZOO	MI	490098899	201411	PO BOX 1867		QUARTZSITE	AZ	85346	1867
AZ	AMC430522	AMC430519	VANATTI DUANE A	6433 OWEN DR	KALAMAZOO	MI	490098899	201411	PO BOX 1867		QUARTZSITE	AZ	85346	1867
AZ	AMC430523	AMC430519	VANATTI DUANE A	6433 OWEN DR	KALAMAZOO	MI	490098899	201411	PO BOX 1867		QUARTZSITE	AZ	85346	1867
AZ	AMC355446	AMC355446	VERDONE GINO M	10582 E WINDROSE DR	SCOTTSDALE	AZ	852592424	201501	9917 N 108TH ST		SCOTTSDALE	AZ	85259	4837
AZ	AMC355447	AMC355446	VERDONE GINO M	10582 E WINDROSE DR	SCOTTSDALE	AZ	852592424	201501	9917 N 108TH ST		SCOTTSDALE	AZ	85259	4837
AZ	AMC355448	AMC355446	VERDONE GINO M	10582 E WINDROSE DR	SCOTTSDALE	AZ	852592424	201501	9917 N 108TH ST		SCOTTSDALE	AZ	85259	4837
AZ	AMC420812	AMC420812	VIARS ART	14813 8TH AVE NE	SHORELINE	WA	981556949	201503	10301 214TH AVE E	TRLR 48	BONNEY LAKE	WA	98391	4208
AZ	AMC429007	AMC429007	WILLIAMS GWEN	200 BROKEN ARROW	SEDONA	AZ	863518743	201501	4620 E MINERAL RD		PHOENIX	AZ	85044	1125
AZ	AMC429008	AMC429007	WILLIAMS GWEN	200 BROKEN ARROW	SEDONA	AZ	863518743	201501	4620 E MINERAL RD		PHOENIX	AZ	85044	1125
AZ	AMC429009	AMC429007	WILLIAMS GWEN	200 BROKEN ARROW	SEDONA	AZ	863518743	201501	4620 E MINERAL RD		PHOENIX	AZ	85044	1125
AZ	AMC429010	AMC429007	WILLIAMS GWEN	200 BROKEN ARROW	SEDONA	AZ	863518743	201501	4620 E MINERAL RD		PHOENIX	AZ	85044	1125
AZ	AMC429011	AMC429007	WILLIAMS GWEN	200 BROKEN ARROW	SEDONA	AZ	863518743	201501	4620 E MINERAL RD		PHOENIX	AZ	85044	1125
AZ	AMC429012	AMC429007	WILLIAMS GWEN	200 BROKEN ARROW	SEDONA	AZ	863518743	201501	4620 E MINERAL RD		PHOENIX	AZ	85044	1125
AZ	AMC429013	AMC429007	WILLIAMS GWEN	200 BROKEN ARROW	SEDONA	AZ	863518743	201501	4620 E MINERAL RD		PHOENIX	AZ	85044	1125
AZ	AMC429014	AMC429007	WILLIAMS GWEN	200 BROKEN ARROW	SEDONA	AZ	863518743	201501	4620 E MINERAL RD		PHOENIX	AZ	85044	1125
AZ	AMC429015	AMC429007	WILLIAMS GWEN	200 BROKEN ARROW	SEDONA	AZ	863518743	201501	4620 E MINERAL RD		PHOENIX	AZ	85044	1125
AZ	AMC402382	AMC402382	WILLIS BOBBIE LOU	1112 S 1ST AVE	SAFFORD	AZ	855462128	201501	28 N TERRACE RD		CHANDLER	AZ	85226	4823

AZ	AMC402383	AMC402382	WILLIS BOBBIE LOU	1112 S 1ST AVE	SAFFORD	AZ	855462128	201501	28 N TERRACE RD				
AZ	AMC402384	AMC402382	WILLIS BOBBIE LOU	1112 S 1ST AVE	SAFFORD	AZ	855462128	201501	28 N TERRACE RD		CHANDLER	AZ	85226 4823
AZ	AMC402385	AMC402382	WILLIS BOBBIE LOU	1112 S 1ST AVE	SAFFORD	AZ	855462128	201501	28 N TERRACE RD		CHANDLER	AZ	85226 4823
AZ	AMC402386	AMC402382	WILLIS BOBBIE LOU	1112 S 1ST AVE	SAFFORD	AZ	855462128	201501	28 N TERRACE RD		CHANDLER	AZ	85226 4823
AZ	AMC402387	AMC402382	WILLIS BOBBIE LOU	1112 S 1ST AVE	SAFFORD	AZ	855462128	201501	28 N TERRACE RD		CHANDLER	AZ	85226 4823
AZ	AMC402388	AMC402382	WILLIS BOBBIE LOU	1112 S 1ST AVE	SAFFORD	AZ	855462128	201501	28 N TERRACE RD		CHANDLER	AZ	85226 4823
AZ	AMC402389	AMC402382	WILLIS BOBBIE LOU	1112 S 1ST AVE	SAFFORD	AZ	855462128	201501	28 N TERRACE RD		CHANDLER	AZ	85226 4823
AZ	AMC402390	AMC402382	WILLIS BOBBIE LOU	1112 S 1ST AVE	SAFFORD	AZ	855462128	201501	28 N TERRACE RD		CHANDLER	AZ	85226 4823
AZ	AMC332291	AMC332291	WINTER BRIAN	13610 CUNNING LN	LAKESIDE	CA	920404406	201411	14811 OLDE HIGHWAY 80		EL CAJON	CA	92021 2808
AZ	AMC417687	AMC417687	ZAPPEL TODD OWEN	PO BOX 2598	QUARTZSITE	AZ	853462598	201311	PO BOX 37		QUARTZSITE	AZ	85346 0037

412179

403658

413994

**Authorized Date** 10/12/2012

AZ BLM REFUND \$280 TO STEVE KAROLYI FOR

**Instructions to Accounts** MAINTENACE FEES PAID ON CLOSED CLAIMS AMC403662

AND AMC4055534. RECEIPT #2647313. RE.

**Login ID** 4105

**Entry Date** 10/12/2012

**Total Amount** \$280.00

416703

414381

413772

406377

416904

407728

405534

405325

412732

414237

412420

~~41~~

416904  
 407728  
 412179  
 413994  
 416703  
 414381  
 403658  
 413772  
 406377  
 405325  
 405534  
 412732  
 414237  
 412420  
 403658

**MAINTENANCE FEE PAYMENT**

Claimant Name: Steve Karolyi  
 Address: PO Box 74353  
 City: Phoenix State: Az Zip: 85087  
 Telephone: 623-465-5076  
 E-mail address: \_\_\_\_\_  
 Signature: [Signature]

RECEIVED  
 BLM AZ STATE OFFICE  
 PHOENIX, ARIZONA  
 2012 AUG 31 P 2:47  
 BLM  
 Date  
 Stamp

Check here if this is a change of address.

LINE NO.	AMC NUMBER	CLAIM/SITE NAME	COUNTY RECORDER DATA (If available)	TWP	RNG	SEC
1 <sup>yo</sup>	416909	Gold Pension #4		3S	11E	6
2 <sup>lid</sup>	407735	Camp Wash #8		3N	7W	5
3						
4						
5						
6						
7						
8						
9						
10						

List additional claims on Form MCF114.

Bureau of Land Management  
 Arizona State Office  
 www.blm.gov/az/

*\$280 Refunds*

No. of Claims: 2 x \$140 = 560  
 Check No: 8166 Init. SC  
 Receipt No.: 2647313  
 For BLM Use Only

*Send file report @ back*

Form: MCF112  
 Revised July 2009

This form is available from the Arizona Department of Mines and Mineral Resources and may be reproduced.

ENTERED INTO COMPUTER 9/11/2012  
TJ

*\$280 Refund Authorized for maint fees pd on closed claims AMC 403662 and AMC 405534 RE 10-12-12*

**MAINTENANCE FEE PAYMENT**

Claimant Name: Steve Karolyi  
 Address: PO Box 74353  
 City: Phoenix State: Az Zip: 85087  
 Telephone: 623-465-5076  
 E-mail address: \_\_\_\_\_  
 Signature: S

RECEIVED  
 BLM AZ STATE OFFICE  
 2012 AUG 31 P 2:47  
 PHOENIX, ARIZONA  
 BLM  
 Date  
 Stamp

Check here if this is a change of address.

LINE NO.	AMC NUMBER	CLAIM/SITE NAME	COUNTY RECORDER DATA (If available)	TWP	RNG	SEC
20ac 1	4116906	Black Pearl #10		4N	7W	17
40ac 2	405327	Boot Sack		5N	12W	11
20ac 3	405534	Boot Jack - A	closed	5N	12W	11
40ac 4	412736	Gold Basin #1		28N	18W	22
40ac 5	414243	Golden Crown #11		4N	13W	5
40ac 6	412422	Super #3		15	12E	28
7						
8						
9						
10						

List additional claims on Form MCF114.

Bureau of Land Management  
 Arizona State Office  
 www.blm.gov/az/

No. of Claims: 6 x \$140 = 1400-  
 Check No: 8166 Init. SC  
 Receipt No.: 2647313  
 For BLM Use Only

Form: MCF112  
 Revised July 2009

**MAINTENANCE FEE PAYMENT**

Claimant Name: Steve Karolyi  
 Address: PO Box 74353  
 City: Phoenix State: Az Zip: 85087  
 Telephone: 623-465-5076  
 E-mail address: \_\_\_\_\_  
 Signature: [Signature]

RECEIVED  
 BLM AZ STATE OFFICE  
 2012 AUG 31 P 2:47  
 PHOENIX, ARIZONA  
 BLM  
 Date  
 Stamp

Check here if this is a change of address.

LINE NO.	AMC NUMBER	CLAIM/SITE NAME	COUNTY RECORDER DATA (If available)	TWP	RNG	SEC
1	407734	Camp Wash Gold #7		3N	7W	4
2		owner Steven Owensby				
3						
4						
5						
6						
7						
8						
9						
10						

List additional claims on Form MCF114.

Bureau of Land Management  
 Arizona State Office  
 www.blm.gov/az/

No. of Claims: 1 x \$140 = 280  
 Check No: 8166 Init. SC  
 Receipt No.: 2647313  
 For BLM Use Only

Form: MCF112  
 Revised July 2009



**MAINTENANCE FEE PAYMENT**

Claimant Name: Steve Karolyi  
 Address: PO Box 74353  
 City: Phoenix State: Az Zip: 85087  
 Telephone: 623-465-5076  
 E-mail address: \_\_\_\_\_  
 Signature: [Signature]

RECEIVED  
 BLM AZ STATE OFFICE  
 2012 AUG 31 P 2:47  
 PHOENIX, ARIZONA  
 BLM  
 Date  
 Stamp

Check here if this is a change of address.

LINE NO.	AMC NUMBER	CLAIM/SITE NAME	COUNTY RECORDER DATA (If available)	TWP	RNG	SEC
1 <sup>40 ac.</sup>	403158	Alamo Gold #1		10N	16W	33
2 <sup>20 ac.</sup>	403159	Alamo Gold #1-A		10N	16W	33
3 <sup>20 ac.</sup>	416907	Black Pearl #11		4N	7W	17
4 <sup>20 ac.</sup>	412187	Town Butte #9		11N	1E	24
5 <sup>40 ac.</sup>	413995	Dutchman North #2		1S	11E	11
6 <sup>20 ac.</sup>	416905	Black Pearl #9		4N	7W	17
7 <sup>10 ac.</sup>	413999	Rio Oro Gold #3		1S	11E	15
8 <sup>40 ac.</sup>	416707	Gold Pension #1		3S	11E	6
9 <sup>20 ac.</sup>	416706	Black Pearl #7		4N	7W	20
10 <sup>40 ac.</sup>	414389	Golden Crown #12		4N	13W	5

List additional claims on Form MCF114.

Bureau of Land Management  
 Arizona State Office  
 www.blm.gov/az/

No. of Claims: 10 x \$140 = 2100  
 Check No: 8166 Init. SC  
 Receipt No.: 2647313  
 For BLM Use Only

Form: MCF112  
 Revised July 2009

**MAINTENANCE FEE PAYMENT**

Claimant Name: Steve Karolyi  
 Address: PO Box 74353  
 City: Phoenix State: Az Zip: 85087  
 Telephone: 623-465-5076  
 E-mail address: \_\_\_\_\_  
 Signature: [Signature]

Check here if this is a change of address.

RECEIVED  
 BLM AZ STATE OFFICE  
 2012 AUG 31 P 2:47  
 PHOENIX, ARIZONA  
 BLM  
 Date  
 Stamp

LINE NO.	AMC NUMBER	CLAIM/SITE NAME	COUNTY RECORDER DATA (If available)	TWP	RNG	SEC
40 ac. 1	414000	Rio Oro Gold #4		1S	11E	15
40 ac. 2	414392	Nugget Wash #3		4N	7W	22
20 ac. 3	403662	Gold Basin #1-A	closed - Refused	3S	11E	7
20 ac. 4	416904	Black Pearl #8		4N	7W	17
20 ac. 5	412738	La Paz #11		5N	13W	34
40 ac. 6	412732	Supy #5		1S	12E	30
40 ac. 7	413778	Gold Basin South #7		28N	18W	35
8						
9						
10						

List additional claims on Form MCF114.

Bureau of Land Management  
 Arizona State Office  
 www.blm.gov/az/

No. of Claims: 7 x \$140 = 1540  
 Check No: 8166 Init. SC  
 Receipt No.: 2647313  
 For BLM Use Only

Form: MCF112  
 Revised July 2009

**MAINTENANCE FEE PAYMENT**

Claimant Name: Steve Karolyi  
 Address: PO Box 74353  
 City: Phoenix State: Az Zip: 85087  
 Telephone: 623-465-5076  
 E-mail address: \_\_\_\_\_  
 Signature: [Signature]

Check here if this is a change of address.

RECEIVED  
 BLM AZ STATE OFFICE  
 2012 AUG 31 P 2:47  
 PHOENIX, ARIZONA  
 BLM  
 Date  
 Stamp

LINE NO.	AMC NUMBER	CLAIM/SITE NAME	COUNTY RECORDER DATA (If available)	TWP	RNG	SEC
1	406398	Sundance Gold #13A		5N	12W	14
2	406396	Sundance Gold #11-A		5N	12W	14
3	406397	Sundance Gold #11-B		5N	12W	14
4	406393	Sundance Gold #2A		5N	12W	14
5	406394	Sundance Gold #5A		5N	12W	14
6	406395	Sundance Gold #8A		5N	12W	14
7						
8						
9						
10						

List additional claims on Form MCF114.

Bureau of Land Management  
 Arizona State Office  
[www.blm.gov/az/](http://www.blm.gov/az/)

No. of Claims: 6 x \$140 = 840  
 Check No: 8166 Init. SC  
 Receipt No.: 2647313  
 For BLM Use Only

Form: MCF112  
 Revised July 2009

This form is available from the Arizona Department of Mines and Mineral Resources and may be reproduced.

United States Department of the Interior  
 Bureau of Land Management  
 LANDS/RECREATION & PLANNING  
 ONE N CENTRAL AVE  
 PHOENIX, AZ 85004 -2203  
 Phone: 602-417-9200

Receipt

No: 2647313

<b>Transaction #:</b> 2728088	
<b>Date of Transaction:</b> 08/31/2012	
<b>CUSTOMER:</b>	
STEVE KAROLYI PO BOX 74353 PHOENIX, AZ 85087-1006 US	

LINE #	QTY	DESCRIPTION	REMARKS	UNIT PRICE	TOTAL
1	1.00	LOCATABLE MINERALS / MINING CLAIMS-NOT NEW-UNADJUD, ONE AUTH NO. ONLY / MINING CLAIM MONEY RECEIVED CASES: AMC416909/\$6720.00	MAINT (32) 2013	- n/a -	6720.00
<b>TOTAL:</b>					<b>\$6,720.00</b>

PAYMENT INFORMATION			
1	AMOUNT:	6720.00	POSTMARKED: N/A
	TYPE:	CHECK	RECEIVED: 08/31/2012
	CHECK NO:	8166	
	NAME:	KAROLYI, STEVE PO BOX 74353 PHOENIX AZ 85087-1006 US	

REMARKS

This receipt was generated by the automated BLM Collections and Billing System and is a paper representation of a portion of the official electronic record contained therein.

**NOTICE!!**

**These documents have been scanned!**

**Do not place un-scanned documents beneath this notice!**

**Do not remove this notice from this file!**

GPO Jacket No. 560-102  
Print Order 61540  
Rise Business Services, LLC  
Job=AZ15 5/16/2019



Box Number= AZ15054



Claim Begin-End: AMC412179-AMC412189

5 Annual Filings



AZ15054-6

AMC411759-AMC412495

UNITED STATES  
DEPARTMENT OF THE INTERIOR  
BUREAU OF LAND MANAGEMENT

PER  
442

412179  
416274

**MAINTENANCE FEE WAIVER CERTIFICATION**

FORM APPROVED  
OMB NO. 1004-0114  
Expires: January 31, 2020

SEE INSTRUCTIONS ON PAGE 2

1. This small miner waiver is filed for the assessment year beginning on September 1, 2019 and ending on September 1, 2020.
2. The undersigned and all related parties owned ten or fewer mining claims, mill, or tunnel sites located and maintained on Federal lands in the United States of America on September 1, 2019.
3. The undersigned have performed the assessment work required by law for each mining claim listed prior to filing this waiver and understand that by filing this form, the undersigned must file an affidavit of assessment work with the Bureau of Land Management (BLM) by the December 30th following the filing of this waiver.
4. The undersigned understand that if the assessment work obligation has not yet come due under 30 U.S.C. 28 (for those claims in their first assessment year only), a notice of intent to hold reciting this condition must be recorded by the December 30th following the filing of this waiver.
5. The undersigned understand that mill and tunnel sites may also be listed on this waiver and be waived from payment of the maintenance fee, and that a notice of intent to hold for these sites is required to be filed with the BLM by the December 30th following the filing of this waiver.
6. The undersigned understand and acknowledge that pursuant to 43 U.S.C. 1212 and 18 U.S.C. 1001, the filing or recording of a false, fictitious, or fraudulent document with the BLM may result in a fine of up to \$250,000, a prison term not to exceed five years, or both.
7. The mining claims, mill or tunnel sites for which this waiver from payment of the maintenance fees is requested are:

CLAIM OR SITE NAME	BLM RECORDATION SERIAL NUMBER
1. TOWN BUTTE # 7 ✓	412185
2. BOX WASH # 1	416274
3. BOX WASH # 2	416275
4.	
5.	
6.	
7.	
8.	
9.	
10.	

RECEIVED  
BLM AZ STATE OFFICE  
2019 SEP - 3 A 8:30  
PHOENIX, ARIZONA

The owner(s) (claimants) of the above mining claims and sites are:

GARY GREELEY  
(Owner's Name - Please Print)  
336 RAMONA PL  
(Owner's Mailing Address)

*Gary Greeley*  
(Owner's Signature)  
COSTA MESA CA 92627  
(City) (State) (Zip Code)

(Owner's Name - Please Print)  
(Owner's Mailing Address)

(Owner's Signature)  
(City) (State) (Zip Code)

(Owner's Name - Please Print)  
(Owner's Mailing Address)

(Owner's Signature)  
(City) (State) (Zip Code)

(Owner's Name - Please Print)  
(Owner's Mailing Address)

(Owner's Signature)  
(City) (State) (Zip Code)

ENTERED  
SEP 16 2019  
BY: *[Signature]*

*NWR*

(Owner's Name - Please Print)	(Owner's Signature)
(Owner's Mailing Address)	(City) (State) (Zip Code)
(Owner's Name - Please Print)	(Owner's Signature)
(Owner's Mailing Address)	(City) (State) (Zip Code)
(Owner's Name - Please Print)	(Owner's Signature)
(Owner's Mailing Address)	(City) (State) (Zip Code)
(Owner's Name - Please Print)	(Owner's Signature)
(Owner's Mailing Address)	(City) (State) (Zip Code)

18 U.S.C. 1001 and 43 U.S.C. 1212 make it a crime for any person knowingly and willfully to make to any department or agency of the United States any false, fictitious or fraudulent statements or representations as to any matter within its jurisdiction.

**INSTRUCTIONS**

1. This certification is made under the provisions of 43 U.S.C. § 1744 and 30 U.S.C. §28-28k and the regulations thereunder (43 CFR Part 3830).
2. The claimant(s) must fill in the dates in paragraph 1 for the beginning and ending of the assessment year for which this waiver is sought.
3. The claimant(s) must fill in the date in paragraph 2 for the beginning of the assessment year for which this waiver is sought.
4. All claim and site names and BLM serial numbers must be listed for the mining claims, mill sites, and tunnel sites for which the waiver is sought.
5. All owners of the mining claims, mill sites, and tunnel sites and their addresses must be given.
6. This waiver form must be signed by all the claimants or their designated agent, in original form. If an agent is designated, a notarized designation of agent, signed by all of the claimants with proper address given, must be submitted with this waiver.
7. This form must be filed no later than September 1st for the upcoming assessment year in the BLM State Office where the mining claims or sites are recorded, or the waiver cannot be granted by the BLM. (Example: To obtain a waiver for the assessment year 2012, which begins on September 1, 2011, you must qualify for and file for a waiver no later than September 1, 2011, in the proper BLM State Office.)
8. For all mining claims which require assessment work, you must record an affidavit of labor on or before the December 30th immediately following the filing of this waiver. For all other mining claims or sites waived, you must record a notice of intent to hold on or before the December 30th immediately following the filing of this waiver.
9. Mill and tunnel sites may also be listed on this waiver and be waived from payment of the maintenance fee. A notice of intent to hold for these sites is required to be filed by the December 30th following the filing of this waiver.

**FOR OFFICIAL USE ONLY**

(Owner's Name - Please Print)	(Owner's Signature)		
(Owner's Mailing Address)	(City)	(State)	(Zip Code)
(Owner's Name - Please Print)	(Owner's Signature)		
(Owner's Mailing Address)	(City)	(State)	(Zip Code)
(Owner's Name - Please Print)	(Owner's Signature)		
(Owner's Mailing Address)	(City)	(State)	(Zip Code)
(Owner's Name - Please Print)	(Owner's Signature)		
(Owner's Mailing Address)	(City)	(State)	(Zip Code)

18 U.S.C. 1001 and 43 U.S.C. 1212 make it a crime for any person knowingly and willfully to make to any department or agency of the United States any false, fictitious or fraudulent statements or representations as to any matter within its jurisdiction.

INSTRUCTIONS

1. This certification is made under the provisions of 43 U.S.C. § 1744 and 30 U.S.C. §28-28k and the regulations thereunder (43 CFR Part 3830).
2. The claimant(s) must fill in the dates in paragraph 1 for the beginning and ending of the assessment year for which this waiver is sought.
3. The claimant(s) must fill in the date in paragraph 2 for the beginning of the assessment year for which this waiver is sought.
4. All claim and site names and BLM serial numbers must be listed for the mining claims, mill sites, and tunnel sites for which the waiver is sought.
5. All owners of the mining claims, mill sites, and tunnel sites and their addresses must be given.
6. This waiver form must be signed by all the claimants or their designated agent, in original form. If an agent is designated, a notarized designation of agent, signed by all of the claimants with proper address given, must be submitted with this waiver.
7. This form must be filed no later than September 1st for the upcoming assessment year in the BLM State Office where the mining claims or sites are recorded, or the waiver cannot be granted by the BLM. (Example: To obtain a waiver for the assessment year 2012, which begins on September 1, 2011, you must qualify for and file for a waiver no later than September 1, 2011, in the proper BLM State Office.)
8. For all mining claims which require assessment work, you must record an affidavit of labor on or before the December 30th immediately following the filing of this waiver. For all other mining claims or sites waived, you must record a notice of intent to hold on or before the December 30th immediately following the filing of this waiver.
9. Mill and tunnel sites may also be listed on this waiver and be waived from payment of the maintenance fee. A notice of intent to hold for these sites is required to be filed by the December 30th following the filing of this waiver.

PHOENIX, ARIZONA  
 2019 SEP - 3 A 8:30  
 RECEIVED  
 BLM AZ STATE OFFICE

**FOR OFFICIAL USE ONLY**



UNITED STATES  
DEPARTMENT OF THE INTERIOR  
BUREAU OF LAND MANAGEMENT

412179

**CREDIT CARD PAYMENT**  
**For Mining Claim Maintenance Fee**

THIS IS A CHANGE OF ADDRESS

TELEPHONE SUBMISSION - ACCURACY OF THE BELOW INFORMATION IS THE RESPONSIBILITY OF THE CLAIMANT/OWNER

NAME Scott Olson  
ADDRESS P.O. Box 7  
CITY Glendale STATE AZ ZIP 85311  
PHONE # 800 - 675 8187

SEND RECEIPT TO  Above address  
 Other (include Name and Mailing Address):  
\_\_\_\_\_  
\_\_\_\_\_  
\_\_\_\_\_

AMC NUMBER AMC 412187 CLAIM/SITE NAME \_\_\_\_\_  
\_\_\_\_\_  
\_\_\_\_\_

1 # of Claim/Site  
x 165.00 Each  
\$ 165.00 Total Charged PEP (INITIALS)  
RECEIPT # 4705273

DATE STAMP

RECEIVED  
BLM AZ STATE OFFICE  
2020 MAR -3 A 9:31  
PHOENIX, ARIZONA

\*\*\*\*\* FOR OFFICIAL USE ONLY \*\*\*\*\*  
DATE \_\_\_\_\_ INITIALS \_\_\_\_\_ VERIFIED \_\_\_\_\_

ENTERED  
APR 08 2020  
BY: Rum

**United States Department of the Interior**  
**Bureau of Land Management**  
 DIV OF LANDS, MINRLS & ENERGY  
 ONE N CENTRAL AVE  
 PHOENIX, AZ 85004 -4427  
 Phone: 602-417-9200

Receipt	
No:	4705273

**Transaction #:** 4829572  
**Date of Transaction:** 03/03/2020

CUSTOMER:	
	SCOTT OLSEN PO BOX 7 GLENDALE, AZ 85311-0007 US

LINE #	QTY	DESCRIPTION	REMARKS	UNIT PRICE	TOTAL
1	1.00	LOCATABLE MINERALS / MINING CLAIMS- NOT NEW-UNADJUD, ONE AUTH NO. ONLY / MINING CLAIM MONEY RECEIVED <b>CASES: AMC412187/\$165.00</b>	2021 MAINT/1	- n/a -	165.00
<b>TOTAL:</b>					<b>\$165.00</b>

PAYMENT INFORMATION			
NOTE: Items will appear on credit card statement as "Bureau of Land Mgmt CO".			
1	AMOUNT:	165.00	POSTMARKED: N/A
	TYPE:	CREDIT CARD	RECEIVED: 03/03/2020
	NAME:	OLSEN, SCOTT PO BOX 7 GLENDALE AZ 85311-0007 US	
	CARD NO:	XXXXXXXXXXXX3001	AUTH CODE: 166309
	NAME ON CARD:	SCOTT OLSON	
	SIGNATURE:	OVER THE PHONE	

REMARKS

This receipt was generated by the automated BLM Collections and Billing System and is a paper representation of a portion of the official electronic record contained therein.

UNITED STATES  
DEPARTMENT OF THE INTERIOR  
BUREAU OF LAND MANAGEMENT

AMC 412179

**CREDIT CARD PAYMENT**  
**For Mining Claim Maintenance Fee**

THIS IS A CHANGE OF ADDRESS

TELEPHONE SUBMISSION - ACCURACY OF THE BELOW INFORMATION IS THE RESPONSIBILITY OF THE CLAIMANT/OWNER

NAME SCOTT OLSEN  
ADDRESS P O BOX 7  
CITY GLENDALE STATE AZ ZIP 85311  
PHONE # 800 - 625-8187

SEND RECEIPT TO  Above address  
 Other (Include Name and Mailing Address):  
\_\_\_\_\_  
\_\_\_\_\_  
\_\_\_\_\_

AMC NUMBER 412187 ✓ CLAIM/SITE NAME TOWN BUTTE #9  
\_\_\_\_\_  
\_\_\_\_\_

1 # of Claim/Site  
x 165.00 Each  
\$ 165.00 Total Charged SO (INITIALS)

RECEIPT # 4505827

DATE STAMP

RECEIVED  
STATE OFFICE  
2019 JUL 11 P 1:37  
PHOENIX, ARIZONA

\*\*\*\*\* FOR OFFICIAL USE ONLY \*\*\*\*\*

DATE \_\_\_\_\_ INITIALS \_\_\_\_\_ VERIFIED \_\_\_\_\_

ENTERED  
JUL 29 2019  
BY: [Signature]

**United States Department of the Interior**  
**Bureau of Land Management**  
 DIV OF LANDS, MINRLS & ENERGY  
 ONE N CENTRAL AVE  
 PHOENIX, AZ 85004 -4427  
 Phone: 602-417-9200

Receipt

No: 4505827

<b>Transaction #:</b> 4626243	
<b>Date of Transaction:</b> 07/11/2019	
CUSTOMER:	
SCOTT OLSEN PO BOX 7 GLENDALE,AZ 85311-0007 US	

LINE #	QTY	DESCRIPTION	REMARKS	UNIT PRICE	TOTAL
1	1.00	LOCATABLE MINERALS / MINING CLAIMS- NOT NEW-UNADJUD, ONE AUTH NO. ONLY / MINING CLAIM MONEY RECEIVED <b>CASES: AMC412187/\$165.00</b>	2020 MAINT (1)	- n/a -	165.00
<b>TOTAL:</b>					<b>\$165.00</b>

PAYMENT INFORMATION				
NOTE: Items will appear on credit card statement as "Bureau of Land Mgmt CO".				
1	AMOUNT:	165.00	POSTMARKED:	N/A
	TYPE:	CREDIT CARD	RECEIVED:	07/11/2019
	NAME:	OLSEN, SCOTT PO BOX 7 GLENDALE AZ 85311-0007 US		
	CARD NO:	XXXXXXXXXXXX4000	AUTH CODE:	141138
	NAME ON CARD:	SCOTT OLSEN		
	SIGNATURE:	OVER THE PHONE		

REMARKS

This receipt was generated by the automated BLM Collections and Billing System and is a paper representation of a portion of the official electronic record contained therein.

UNITED STATES  
DEPARTMENT OF THE INTERIOR  
BUREAU OF LAND MANAGEMENT  
MAINTENANCE FEE WAIVER CERTIFICATION

attach to  
533  
*[Signature]*

Amc 412179  
416274

FORM APPROVED  
OMB NO. 1004-0114  
Expires: January 31, 2020

SEE INSTRUCTIONS ON PAGE 2

- This small minor waiver is filed for the assessment year beginning on September 1, 2018, and ending on September 1, 2019.
- The undersigned and all related parties owned ten or fewer mining claims, mill, or tunnel sites located and maintained on Federal lands in the United States of America on September 1, 2018.
- The undersigned have performed the assessment work required by law for each mining claim listed prior to filing this waiver and understand that by filing this form, the undersigned must file an affidavit of assessment work with the Bureau of Land Management (BLM) by the December 30th following the filing of this waiver.
- The undersigned understand that if the assessment work obligation has not yet come due under 30 U.S.C. 28 (for those claims in their first assessment year only), a notice of intent to hold razing this condition must be recorded by the December 30th following the filing of this waiver.
- The undersigned understand that mill and tunnel sites may also be listed on this waiver and be waived from payment of the maintenance fee, and that a notice of intent to hold for these sites is required to be filed with the BLM by the December 30th following the filing of this waiver.
- The undersigned understand and acknowledge that pursuant to 43 U.S.C. 1212 and 18 U.S.C. 1001, the filing or recording of a false, fictitious, or fraudulent document with the BLM may result in a fine of up to \$250,000, a prison term not to exceed five years, or both.
- The mining claims, mill or tunnel sites for which this waiver from payment of the maintenance fees is requested are

CLAIM OR SITE NAME	BLM RECORDATION SERIAL NUMBER
1. TOWN BUTTE #7	412185
2. BOX WASH #1	416274
3. BOX WASH #2	416275
4.	
5.	
6.	
7.	
8.	
9.	
10.	

RECEIVED  
BLM AZ STATE OFFICE  
2018 SEP 17 P 2:49  
PHOENIX, ARIZONA

The owner(s) (claimant(s)) of the above mining claims and sites are:

GARY GREELEY

(Owner's Name - Please Print)

*[Signature]*

(Owner's Signature)

336 RAMONA PL

(Owner's Mailing Address)

COSTA MESA CA 92627

(City)

(State)

(Zip Code)

(Owner's Name - Please Print)

(Owner's Signature)

(Owner's Mailing Address)

(City)

(State)

(Zip Code)

(Owner's Name - Please Print)

(Owner's Signature)

(Owner's Mailing Address)

(City)

(State)

(Zip Code)

(Owner's Name - Please Print)

(Owner's Signature)

(Owner's Mailing Address)

(City)

(State)

(Zip Code)

ENTERED  
AUG 31 2018

BY: *[Signature]*

(Owner's Name - Please Print)

(Owner's Signature)

(Owner's Mailing Address)

(City)

(State)

(Zip Code)

(Owner's Name - Please Print)

(Owner's Signature)

(Owner's Mailing Address)

(City)

(State)

(Zip Code)

(Owner's Name - Please Print)

(Owner's Signature)

(Owner's Mailing Address)

(City)

(State)

(Zip Code)

(Owner's Name - Please Print)

(Owner's Signature)

(Owner's Mailing Address)

(City)

(State)

(Zip Code)

18 U.S.C. 1001 and 43 U.S.C. 1212 make it a crime for any person knowingly and willfully to make to any department or agency of the United States any false, fictitious or fraudulent statements or representations as to any matter within its jurisdiction.

#### INSTRUCTIONS

1. This certification is made under the provisions of 43 U.S.C. § 1744 and 30 U.S.C. §§ 28-28k and the regulations thereunder (43 CFR Part 3830).
2. The claimant(s) must fill in the dates in paragraph 1 for the beginning and ending of the assessment year for which this waiver is sought.
3. The claimant(s) must fill in the date in paragraph 2 for the beginning of the assessment year for which this waiver is sought.
4. All claim and site names and BLM serial numbers must be listed for the mining claims, mill sites, and tunnel sites for which the waiver is sought.
5. All owners of the mining claims, mill sites, and tunnel sites and their addresses must be given.
6. This waiver form must be signed by all the claimants or their designated agent, in original form. If an agent is designated, a notarized designation of agent, signed by all of the claimants with proper address given, must be submitted with this waiver.
7. This form must be filed no later than September 1st for the upcoming assessment year in the BLM State Office where the mining claims or sites are recorded, or the waiver cannot be granted by the BLM. (Example: To obtain a waiver for the assessment year 2012, which begins on September 1, 2011, you must qualify for and file for a waiver no later than September 1, 2011, in the proper BLM State Office.)
8. For all mining claims which require assessment work, you must record an affidavit of labor on or before the December 30th immediately following the filing of this waiver. For all other mining claims or sites waived, you must record a notice of intent to hold on or before the December 30th immediately following the filing of this waiver.
9. Mill and tunnel sites may also be listed on this waiver and be waived from payment of the maintenance fee. A notice of intent to hold for these sites is required to be filed by the December 30th following the filing of this waiver.

FOR OFFICIAL USE ONLY

GARY GREELEY  
336 RAMONA PL  
COSTA MESA CA  
92627

SANTA ANA CA 926

14 SEP 2018 PM 10 L



RECEIVED  
BLM AZ STATE OFFICE

1 2018 SEP 17 P 2:49

PHOENIX, ARIZONA

BUREAU OF LAND MANAGEMENT  
ARIZONA STATE OFFICE  
ONE NORTH CENTRAL AVENUE SUITE 800  
PHOENIX ARIZONA 85004-4427

8500484427 0041



DEPARTMENT OF THE INTERIOR  
BUREAU OF LAND MANAGEMENT  
MINING CLAIMS

Run Date/Time: 8/20/2018

MC Maintenance Fees Paid Through the BLM Pay Portal  
(by Date Paid)

Page 284 Of 316

**CBS Receipt: 4238363**

Printed For Lead File # AMC412179

Agency Tracking ID: 1534534283

Assessment Year: 2019

Paid On: 8/17/2018

Number of BLM Serial Nr: 1

Total Amount Paid: \$155.00

Claim Name	BLM Serial No	Lead File No	Amount Paid
TOWN BUTTE #6	AMC412184	AMC412179	\$155.00



**United States Department of the Interior  
Bureau of Land Management  
BUSINESS & SUPPORT SVCS DIV  
ONE N CENTRAL AVE SUITE 800  
PHOENIX, AZ 85004 -4427  
Phone: 602-417-9200**

Receipt

No: 4238363

<b>Transaction #:</b> 4353754	
<b>Date of Transaction:</b> 08/17/2018	
CUSTOMER:	
DAVID B FOY 39612 N. BELFAIR WAY ANTHEM,AZ 85086 US	

LINE #	QTY	DESCRIPTION	REMARKS	UNIT PRICE	TOTAL
1	1.00	LOCATABLE MINERALS / MINING CLAIMS- NOT NEW-UNADJUD,ONE AUTH NO. ONLY / MINING CLAIM MONEY RECEIVED <b>CASES: AMC412184/\$155.00</b>		- n/a -	155.00
<b>TOTAL:</b>					<b>\$155.00</b>

PAYMENT INFORMATION			
NOTE: Items will appear on credit card statement as "BLM O Mining Claim".			
1	AMOUNT:	155.00	POSTMARKED: N/A
	TYPE:	CREDIT CARD	RECEIVED: 08/17/2018
	NAME:	DAVID B FOY 39612 N. BELFAIR WAY ANTHEM AZ 85086 US	
	CARD NO:	XXXXXXXXXXXX8015	AUTH CODE: 00779C
	NAME ON CARD:	DAVID B FOY	
	SIGNATURE:		

REMARKS

This receipt was generated by the automated BLM Collections and Billing System and is a paper representation of a portion of the official electronic record contained therein.

UNITED STATES  
DEPARTMENT OF THE INTERIOR  
BUREAU OF LAND MANAGEMENT

FORM APPROVED  
OMB NO.: 1004-0114  
Expires: January 31, 2020

**AFFIDAVIT OF ANNUAL ASSESSMENT WORK**

416274

412179

WHEN RECORDED, MAIL DOCUMENT TO:

NAME: GARY GREELEY

ADDRESS: 336 RAMONA PL

CITY, STATE, ZIP: COSTA MESA CA 92627

FOR COUNTY RECORDER'S USE

No. of Claims 2

x \$10/claim

Total due BLM \$ 20<sup>00</sup>

TO ALL WHOM IT MAY CONCERN:

1. The undersigned certifies that at least \$100 per claim was expended for development, labor and improvements, or equivalent value added, as the annual assessment work for the assessment year ending September 1, 2018 for the following contiguous unpatented mining claim(s), located in the County of MARICOPA, in the State of ARIZONA.

BLM Serial No.	Name of Claim	Tp Rg Sec Mer				County Recordation Book and Page No.	Co. Recording Date
		Example: 13N 5E 14 MDM					
416274	BOX WASH #1	T6N	R6W	1	14		8-21-18
416275	BOX WASH #2	T6N	R6W	1	14		8-21-18

RECEIVED  
BLM STATE OFFICE  
2018 AUG 31 A 11:28  
PHOENIX, ARIZONA

(Continued on page 2)

# 4056092  
**ENTERED**  
SEP 11 2018  
BY: R Am

2. Type of labor and improvements (specify what was done and give the total value for that labor and improvement to show at least \$100 for each claim). If a geological, geochemical, or geophysical survey was performed, as per 30 U.S.C. 28-1, reference the title of the report of survey, give cost and date of the survey and report, and indicate it was filed with the County Recorder:

Description of Work Performed	Value of Work Performed	Date Work Was Performed
REMOVE DIRT ROCKS AND BRANCHES WHERE THE WASH COLLAPSED ACROSS THE ROAD PARTIALLY BLOCKING THE ROAD BACK TO THE CLAIMS REMOVE SOME MORE ROCKS THAT WERE USED FOR A FIRE RING THAT SOMEONE BUILT SPREAD THEM OUT THUR THE WASH	150.00	3-24-18

3. Name and mailing address of each person who performed the labor and improvements:

Name (please print)

TOM IVERSON  
 \_\_\_\_\_  
 \_\_\_\_\_  
 \_\_\_\_\_

Current Mailing Address (please print)

P.O. Box 2216  
 SHOW LOW AZ 85902  
 \_\_\_\_\_  
 \_\_\_\_\_

4. Name and mailing address of each person who holds and claims the subject mining claim(s) for the valuable minerals contained therein. Be sure to indicate if there is a change of address:

Name (please print)

\_\_\_\_\_  
 \_\_\_\_\_  
 \_\_\_\_\_  
 \_\_\_\_\_  
 \_\_\_\_\_  
 \_\_\_\_\_

Current Mailing Address (please print)

\_\_\_\_\_  
 \_\_\_\_\_  
 \_\_\_\_\_  
 \_\_\_\_\_  
 \_\_\_\_\_  
 \_\_\_\_\_

RECEIVED  
 BLM AT STATE OFFICE  
 2018 AUG 31 A 11:29  
 PHOENIX, ARIZONA

5. The undersigned testifies that on the date of 3-24, 2018 all monuments required by law were erected upon the subject claim(s), and all notices required by law were posted on the subject claim(s) or copies thereof were in place, and at said date, each corner monument bore or contained

UNITED STATES  
DEPARTMENT OF THE INTERIOR  
BUREAU OF LAND MANAGEMENT

FORM APPROVED  
OMB NO.: 1004-0114  
Expires: January 31, 2020

**AFFIDAVIT OF ANNUAL ASSESSMENT WORK**

WHEN RECORDED, MAIL DOCUMENT TO:

NAME: GARY GREELEY

ADDRESS: 336 RAMONA PL

CITY, STATE, ZIP: COSTA MESA CA  
92627

FOR COUNTY RECORDER'S USE

No. of Claims 1

x \$10/claim

Total due BLM \$ 10<sup>00</sup>

TO ALL WHOM IT MAY CONCERN:

1. The undersigned certifies that at least \$100 per claim was expended for development, labor and improvements, or equivalent value added, as the annual assessment work for the assessment year ending September 1, 2018 for the following contiguous unpatented mining claim(s), located in the County of YAVAPAI, in the State of ARIZONA.

BLM Serial No.	Name of Claim	Tp	Rg	Sec	Mer	County Recordation Book and Page No.	Co. Recording Date
412185	TOWN BUTTE #7	T11N	R2E	24	14		8-21-18

RECEIVED  
 BLM AT STATE OFFICE  
 2018 AUG 31 A 11:29  
 PHOENIX, ARIZONA

2. Type of labor and improvements (specify what was done and give the total value for that labor and improvement to show at least \$100 for each claim). If a geological, geochemical, or geophysical survey was performed, as per 30 U.S.C. 28-1, reference the title of the report of survey, give cost and date of the survey and report, and indicate it was filed with the County Recorder:

Description of Work Performed	Value of Work Performed	Date Work Was Performed
REMOVE BRANCHES AND DEBRIS THAT BLOCKS THE SAME CORRUGATED PIPE UNDER THE ROAD EVERY YEAR FROM THE MOUNTAINS, THERE A CAR TIRE BURIED IN THE WASH IT WAS TOO DEEP TO PULL OUT NEXT YEAR I'LL BRING SOME TOOLS TO TRY TO DIG IT OUT IF STILL VISIBLE	150 <sup>00</sup>	3-25-18

3. Name and mailing address of each person who performed the labor and improvements:

Name (please print)

TOM EVERSON  
 \_\_\_\_\_  
 \_\_\_\_\_  
 \_\_\_\_\_

Current Mailing Address (please print)

P.O. BOX 2216  
SHOW LOW AZ 85902  
 \_\_\_\_\_  
 \_\_\_\_\_

4. Name and mailing address of each person who holds and claims the subject mining claim(s) for the valuable minerals contained therein. Be sure to indicate if there is a change of address:

Name (please print)

\_\_\_\_\_  
 \_\_\_\_\_  
 \_\_\_\_\_  
 \_\_\_\_\_  
 \_\_\_\_\_  
 \_\_\_\_\_

Current Mailing Address (please print)

\_\_\_\_\_  
 \_\_\_\_\_  
 \_\_\_\_\_  
 \_\_\_\_\_  
 \_\_\_\_\_  
 \_\_\_\_\_

RECEIVED  
 BLM AZ STATE OFFICE  
 2018 AUG 31 A 11:26  
 PHOENIX, ARIZONA

5. The undersigned testifies that on the date of 3-25, 2018 all monuments required by law were erected upon the subject claim(s), and all notices required by law were posted on the subject claim(s) or copies thereof were in place, and at said date, each corner monument bore or contained

markings sufficient to appropriately designate the corner of the claim to which it pertains and the name of the claim(s).

I hereby certify under penalty of perjury under the laws of the State of CA that the foregoing statements are true and correct:

[Signature] Date: 8-21-18  
(Signature of person responsible for above statement)

Title 18 U.S.C. 1001 and 43 U.S.C. 1212 make it a crime for any person knowingly and willfully to make to any department or agency of the United States any false, fictitious or fraudulent statements or representations as to any matter within its jurisdiction.

**Notary Block**

SUBSCRIBED AND SWORN TO before me, this \_\_\_\_\_ day of \_\_\_\_\_ 20\_\_\_\_

By: \_\_\_\_\_  
(Signature of Affiant)

Title: \_\_\_\_\_

My Commission Expires: \_\_\_\_\_

Notary Certificate attached pursuant to  
 CA Civil Code § 1189  
 CA Government Code § 8202

**INSTRUCTIONS**

1. This is an optional form that may be used to satisfy the requirements for the Bureau of Land Management (BLM) under the provisions of 43 U.S.C. §1744 and 30 U.S.C. §28-28d and the regulations thereunder (43 CFR part 3835). Since local and State laws may vary, you should contact your local and State agencies where the claims are located to ensure all applicable laws and requirements are satisfied.
2. The claimant(s) must fill in the date in paragraph 1 for the applicable assessment year and the county and state where the claims are located.
3. All claim names, BLM serial numbers, legal descriptions, and original county recording information must be listed for the claims pertaining to this assessment notice.
4. The claimant(s) must complete paragraph 2 listing all labor or improvements which was performed on or did benefit the subject mining claims. The value and date of the labor or improvements must also be listed. The total amount of labor or improvements can be listed, but the total expenditure must equal at least \$100 for each claim.
5. The names and current mailing addresses of the person(s) performing the labor shall be listed in paragraph 3.
6. The name and current mailing address of each owner (claimant) of the claims shall be listed in paragraph 4. The mailing address shall be the owner's address and not the address of an agent or anyone representing the claimant. Be sure to note if there has been a change of address.
7. Paragraph 5 shall be completed to show the date it was verified that all monuments required by law were properly erected, all notices were posted, and that corners were appropriately designated for all claims listed.
8. An exact legible reproduction or duplicate (other than microfilm or other electronic media) of this affidavit or another type of affidavit of assessment work that you file or will file in the county where each claim is located, must be filed with the BLM on or before December 30 of the calendar year in which the assessment year ends. For mill or tunnel sites, a separate notice of intent to hold must be filed with the BLM on or before December 30. Requirements for filing a notice of intent to hold can be found at 43 CFR 3835.33.
9. A processing fee of \$10 for each claim listed must be remitted to the BLM along with this or any other affidavit of assessment work.

RECEIVED  
BLM  
PHOENIX ARIZONA  
AUG 21 11:28 AM '18

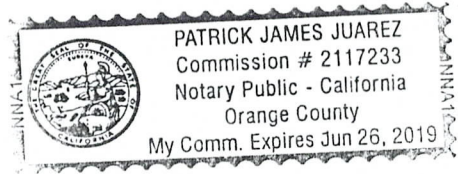
**CALIFORNIA JURAT**  
California Government Code § 8202

A notary public or other officer completing this certificate verifies only the identity of the individual who signed the document to which this certificate is attached, and not the truthfulness, accuracy, or validity of that document.

State of California  
County of Orange

Subscribed and sworn to (or affirmed) before me on this 20 day of August, 2018 by Gary Greeley  
proved to me on the basis of satisfactory evidence to be the person(s) who appeared before me.

Signature [Handwritten Signature] (Seal)



RECEIVED  
BLM AZ STATE OFFICE  
2018 AUG 31 A 11:28  
PHOENIX, ARIZONA

**OPTIONAL**  
*Additional information provided in this section is not required however may deter fraudulent attachment of this certificate to a document other than originally intended.*

**Description of Attached Document:**  
Title or Type of Document: Notarization of Special Assessment Note  
Document Date: 23rd July  
Number of Pages: 3  
Signer(s) Other Than Named Above: -

**Capacity(ies) Claimed by Signer(s):**  
Signer's Name: Gary Greeley  
Capacity Claimed:  
 Individual  Trustee  Attorney-in-Fact  
 Guardian or Conservator  
 Corporate Officer - Title(s) \_\_\_\_\_  
 Other \_\_\_\_\_  
Signer is Representing: \_\_\_\_\_

**Capacity(ies) Claimed by Signer(s):**  
Signer's Name: \_\_\_\_\_  
Capacity Claimed:  
 Individual  Trustee  Attorney-in-Fact  
 Guardian or Conservator  
 Corporate Officer - Title(s) \_\_\_\_\_  
 Other \_\_\_\_\_  
Signer is Representing: \_\_\_\_\_

GARY GREELEY  
336 RAMONA PL  
COSTA MESA CA  
92627




BUREAU OF LAND MANAGEMENT  
ARIZONA STATE OFFICE  
1 NORTH CENTRAL AVENUE SUITE 800  
PHOENIX ARIZONA 85004

PHOENIX, ARIZONA

2010 AUG 31 A 11:28

RECEIVED  
BLM STATE OFFICE

85004-442700





**United States Department of the Interior**  
**Bureau of Land Management**  
 DIV OF LANDS, MINRLS & ENERGY  
 ONE N CENTRAL AVE  
 PHOENIX, AZ 85004 -4427  
 Phone: 602-417-9200

Receipt

No: 4256092

<b>Transaction #:</b> 4371637	
<b>Date of Transaction:</b> 09/05/2018	
CUSTOMER:	
GARY GREELEY 336 RAMONA PL COSTA MESA,CA 92627-3765 US	

LINE #	QTY	DESCRIPTION	REMARKS	UNIT PRICE	TOTAL
1	1.00	LOCATABLE MINERALS / MINING CLAIMS- NOT NEW-UNADJUD,ONE AUTH NO. ONLY / MINING CLAIM MONEY RECEIVED <b>CASES: AMC412185/\$30.00</b>	POL 2018/3 WAV	- n/a -	30.00
<b>TOTAL:</b>					<b>\$30.00</b>

PAYMENT INFORMATION			
1	AMOUNT:	30.00	POSTMARKED: N/A
	TYPE:	CHECK	RECEIVED: 08/31/2018
	CHECK NO:	2889	
	NAME:	GREELEY, GARY 336 RAMONA PL COSTA MESA CA 92627-3765 US	

REMARKS

This receipt was generated by the automated BLM Collections and Billing System and is a paper representation of a portion of the official electronic record contained therein.

533 [Handwritten signature]

412179 416274 FORM APPROVED OMB NO. 1004-0114 Expires: [Redacted]

MAINTENANCE FEE WAIVER CERTIFICATION

SEE INSTRUCTIONS ON PAGE 2

- 1. This small miner waiver is filed for the assessment year beginning on September 1, 2018 and ending on September 1, 2019.
2. The undersigned and all related parties owned ten or fewer mining claims, mill, or tunnel sites located and maintained on Federal lands in the United States of America on September 1, 2018.
3. The undersigned have performed the assessment work required by law for each mining claim listed prior to filing this waiver and understand that by filing this form, the undersigned must file an affidavit of assessment work with the Bureau of Land Management (BLM) by the December 30th following the filing of this waiver.
4. The undersigned understand that if the assessment work obligation has not yet come due under 30 U.S.C. 28 (for those claims in their first assessment year only), a notice of intent to hold reciting this condition must be recorded by the December 30th following the filing of this waiver.
5. The undersigned understand that mill and tunnel sites may also be listed on this waiver and be waived from payment of the maintenance fee, and that a notice of intent to hold for these sites is required to be filed with the BLM by the December 30th following the filing of this waiver.
6. The undersigned understand and acknowledge that pursuant to 43 U.S.C. 1212 and 18 U.S.C. 1001, the filing or recording of a false, fictitious, or fraudulent document with the BLM may result in a fine of up to \$250,000, a prison term not to exceed five years, or both.
7. The mining claims, mill or tunnel sites for which this waiver from payment of the maintenance fees is requested are:

Table with 2 columns: CLAIM OR SITE NAME, BLM RECORDATION SERIAL NUMBER. Rows include: 1. TOWN BUTTE #7, 2. BOX WASH #1, 3. BOX WASH #2.

RECEIVED BLM AZ STATE OFFICE 2010 AUG 31 A 11:28 PHOENIX, ARIZONA

The owner(s) (claimants) of the above mining claims and sites are:

GARY GREELEY (Owner's Name - Please Print) 336 RAMONA AL (Owner's Mailing Address)

[Signature] (Owner's Signature) COSTA MESA CA 92627 (City, State, Zip Code)

(Owner's Name - Please Print)

(Owner's Signature)

(Owner's Mailing Address)

(City) (State) (Zip Code)

(Owner's Name - Please Print)

(Owner's Signature)

(Owner's Mailing Address)

(City) (State) (Zip Code)

(Owner's Name - Please Print)

(Owner's Signature)

(Owner's Mailing Address)

(City) (State) (Zip Code)

ENTERED SEP 12 2010 BY: [Signature]

UNITED STATES  
DEPARTMENT OF THE INTERIOR  
BUREAU OF LAND MANAGEMENT

MAINTENANCE FEE WAIVER CERTIFICATION

attach to  
533  
*[Signature]*

412179  
416274

FORM APPROVED  
OMB NO. 1004-0114  
Expires: January 31, 2020

SEE INSTRUCTIONS ON PAGE 2

- This small, minor waiver is filed for the assessment year beginning on September 1, 2018 and ending on September 1, 2019.
- The undersigned and all related parties owned ten or fewer mining claims, mill, or tunnel sites located and maintained on Federal lands in the United States of America on September 1, 2018.
- The undersigned have performed the assessment work required by law for each mining claim listed prior to filing this waiver and understand that by filing this form, the undersigned must file an affidavit of assessment work with the Bureau of Land Management (BLM) by the December 31st following the filing of this waiver.
- The undersigned understand that if the assessment work obligation has not yet come due under 30 U.S.C. 28 for those claims in their first assessment year only, a notice of intent to hold raming this condition must be recorded by the December 31st following the filing of this waiver.
- The undersigned understand that mill and tunnel sites may also be listed on this waiver and be waived from payment of the maintenance fee, and that a notice of intent to hold for these sites is required to be filed with the BLM by the December 31st following the filing of this waiver.
- The undersigned understand and acknowledge that pursuant to 43 U.S.C. 1212 and 18 U.S.C. 1001, the filing or recording of a false, fictitious, or fraudulent document with the BLM may result in a fine of up to \$25,000, a prison term of up to exceed five years, or both.
- The mining claims, mill or tunnel sites for which this waiver from payment of the maintenance fees is requested are:

CLAIM OR SITE NAME	BLM RECORDATION SERIAL NUMBER
TOWN BUTTE #7	412185
BOX WASH #1	416274
BOX WASH #2	416275

RECEIVED  
BLM AZ STATE OFFICE  
2018 SEP 17 P 2:49  
PHOENIX, ARIZONA

The owners of the above mining claims and sites are:

GARY GREELEY

(Owner's Name - Please Print)

*[Signature]*

(Owner's Signature)

336 RAMONA PL

(Owner's Mailing Address)

COSTA MESA

(City)

CA

(State)

92627

(Zip Code)

(Owner's Name - Please Print)

(Owner's Signature)

(Owner's Mailing Address)

(City)

(State)

(Zip Code)

(Owner's Name - Please Print)

(Owner's Signature)

(Owner's Mailing Address)

(City)

(State)

(Zip Code)

(Owner's Name - Please Print)

(Owner's Signature)

(Owner's Mailing Address)

(City)

(State)

(Zip Code)

# **POOR QUALITY**

**The following pages are scanned at the best possible quality setting. The original pages are of poor quality and this is the best possible reproduction.**

(Owner's Name - Please Print)

(Owner's Signature)

(Owner's Mailing Address)

(City)

(State)

(Zip Code)

(Owner's Name - Please Print)

(Owner's Signature)

(Owner's Mailing Address)

(City)

(State)

(Zip Code)

(Owner's Name - Please Print)

(Owner's Signature)

(Owner's Mailing Address)

(City)

(State)

(Zip Code)

(Owner's Name - Please Print)

(Owner's Signature)

(Owner's Mailing Address)

(City)

(State)

(Zip Code)

I, U.S.C. 101 and 13 U.S.C. 1212 make it a crime for any person knowingly and willfully to make any department or agency of the United States any false or fraudulent statements or representations as to any matter within its jurisdiction.

INSTRUCTIONS

- 1. This form may be used only for the provisions of 43 U.S.C. 1744 and 13 U.S.C. 215-251 and the regulations thereunder (43 CFR Part 3830).
- 2. This form may be used only for the dates in paragraph 1 for the beginning and ending of the assessment year for which this waiver is sought.
- 3. Do not include any sites until the date in paragraph 2 for the beginning of the assessment year for which this waiver is sought.
- 4. All mining claims, lode claims and BLM serial numbers must be listed for the mining claims, mill sites, and canal sites for which the waiver is sought.
- 5. All owners of the mining claims, mill sites, and canal sites and their addresses must be given.
- 6. This form and form must be signed by all the claimants or their designated agent(s) in pencil for . If an agent is designated, a notarized designation of agent, signed by all of the claimants with proper address given, must be submitted with this waiver.
- 7. This form may be filed no later than September 1st for the upcoming assessment year in the BLM State Office where the mining claims or sites are located. For the waiver year to be granted by the BLM (Bureau of Land Management) for the assessment year 2012, which begins on September 1, 2011, you must qualify for and file for a waiver no later than September 1, 2011, to the proper BLM State Office.
- 8. For all mining claims which require assessment work, you must record an affidavit of intent to hold on or before the December 30th immediately following the filing of this waiver. For all other mining claims or sites with ad, you must record a notice of intent to hold on or before the December 30th immediately following the filing of this waiver.
- 9. Mill and canal sites may also be listed on this waiver and be waived from payment of the maintenance fee. An affidavit of intent to hold for these sites is required to be filed by the December 30th following the filing of this waiver.

FOR OFFICIAL USE ONLY

MARY GREELEY  
336 RAMONA PL  
OSTA MESA CA  
92627

SANTA ANA CA 926

14 SEP 2018 PM 10 L



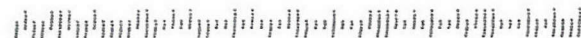
RECEIVED  
BLM AZ STATE OFFICE

2018 SEP 17 P 2:49

PHOENIX, ARIZONA

BUREAU OF LAND MANAGEMENT  
ARIZONA STATE OFFICE  
ONE NORTH CENTRAL AVENUE SUITE 800  
PHOENIX ARIZONA 85004-4427

8500484427 0041



UNITED STATES  
DEPARTMENT OF THE INTERIOR  
BUREAU OF LAND MANAGEMENT

412179

**CREDIT CARD PAYMENT**  
**For Mining Claim Maintenance Fee**

THIS IS A CHANGE OF ADDRESS

TELEPHONE SUBMISSION - ACCURACY OF THE BELOW INFORMATION IS THE RESPONSIBILITY OF THE CLAIMANT/OWNER

NAME Scott OLSEN  
ADDRESS P.O. BOX 7  
CITY GLENDALE STATE AZ ZIP 85311  
PHONE # 800 - 625 - 8187

SEND RECEIPT TO  Above address  
 Other (Include Name and Mailing Address):

\_\_\_\_\_  
\_\_\_\_\_  
\_\_\_\_\_

Lode AMC NUMBER  
412187

CLAIM/SITE NAME  
Town Butte #9

1 # of Claim/Site  
x 155.00 Each  
\$ 155 Total Charged ERG (INITIALS)

RECEIPT # 4251853

DATE STAMP  
RECEIVED  
PHOENIX, ARIZONA  
2018 AUG 31 P 12:51  
BY STATE OFFICE  
**ENTERED**  
SEP 04 2018  
BY: Ram

\*\*\*\* FOR OFFICIAL USE ONLY \*\*\*\*  
DATE \_\_\_\_\_ INITIALS \_\_\_\_\_ VERIFIED \_\_\_\_\_

**United States Department of the Interior**  
**Bureau of Land Management**  
 DIV OF LANDS, MINRLS & ENERGY  
 ONE N CENTRAL AVE  
 PHOENIX, AZ 85004 -4427  
 Phone: 602-417-9200

Receipt

No: 4251853

<b>Transaction #:</b> 4367370	
<b>Date of Transaction:</b> 08/31/2018	
CUSTOMER:	
SCOTT OLSEN PO BOX 7 GLENDALE, AZ 85311-0007 US	

LINE #	QTY	DESCRIPTION	REMARKS	UNIT PRICE	TOTAL
1	1.00	LOCATABLE MINERALS / MINING CLAIMS- NOT NEW-UNADJUD, ONE AUTH NO. ONLY / MINING CLAIM MONEY RECEIVED <b>CASES: AMC412187/\$155.00</b>	2019 MAINT (1)	- n/a -	155.00
<b>TOTAL:</b>					<b>\$155.00</b>

PAYMENT INFORMATION			
NOTE: Items will appear on credit card statement as "Bureau of Land Mgmt CO".			
1	AMOUNT:	155.00	POSTMARKED: N/A
	TYPE:	CREDIT CARD	RECEIVED: 08/31/2018
	NAME:	OLSEN, SCOTT PO BOX 7 GLENDALE AZ 85311-0007 US	
	CARD NO:	XXXXXXXXXXXX3002	AUTH CODE: 113038
	NAME ON CARD:	SCOTT OLSEN	
	SIGNATURE:		

REMARKS

This receipt was generated by the automated BLM Collections and Billing System and is a paper representation of a portion of the official electronic record contained therein.



UNITED STATES  
DEPARTMENT OF THE INTERIOR  
BUREAU OF LAND MANAGEMENT

181

YMC

AMC 412179  
416274

MAINTENANCE FEE WAIVER CERTIFICATION

FORM APPROVED  
OMB NO. 1004-0114  
Expires: October 31, 2016

SEE INSTRUCTIONS ON PAGE 2

- This small miner waiver is filed for the assessment year beginning on September 1, 2017 and ending on September 1, 2018.
- The undersigned and all related parties owned ten or fewer mining claims, mill, or tunnel sites located and maintained on Federal lands in the United States of America on September 1, 2017.
- The undersigned have performed the assessment work required by law for each mining claim listed prior to filing this waiver and understand that by filing this form, the undersigned must file an affidavit of assessment work with the Bureau of Land Management (BLM) by the December 30th following the filing of this waiver.
- The undersigned understand that if the assessment work obligation has not yet come due under 30 U.S.C. 28 (for those claims in their first assessment year only), a notice of intent to hold reciting this condition must be recorded by the December 30th following the filing of this waiver.
- The undersigned understand that mill and tunnel sites may also be listed on this waiver and be waived from payment of the maintenance fee, and that a notice of intent to hold for these sites is required to be filed with the BLM by the December 30th following the filing of this waiver.
- The undersigned understand and acknowledge that pursuant to 43 U.S.C. 1212 and 18 U.S.C. 1001, the filing or recording of a false, fictitious, or fraudulent document with the BLM may result in a fine of up to \$250,000, a prison term not to exceed five years, or both.
- The mining claims, mill or tunnel sites for which this waiver from payment of the maintenance fees is requested are:

CLAIM OR SITE NAME	BLM RECORDATION SERIAL NUMBER
1. TOWN BUTTE #7	✓ 412185
2. BOX WASH #1	416274
3. BOX WASH #2	416275
4.	
5.	
6.	
7.	
8.	
9.	
10.	

The owner(s) (claimants) of the above mining claims and sites are:

GARY GREELEY  
(Owner's Name - Please Print)

*Gary Greeley*  
(Owner's Signature)

336 RAMONA PL  
(Owner's Mailing Address)

COSTA MESA CA 92627  
(City) (State) (Zip Code)

(Owner's Name - Please Print)

(Owner's Signature)

(Owner's Mailing Address)

(City) (State) (Zip Code)

(Owner's Name - Please Print)

(Owner's Signature)

(Owner's Mailing Address)

(City) (State) (Zip Code)

(Owner's Name - Please Print)

(Owner's Signature)

(Owner's Mailing Address)

(City) (State) (Zip Code)

ENTERED  
SEP 06 2017  
BY: DM

RECEIVED  
PHOENIX ARIZONA  
2017 AUG 06 PM 3:02

nmw

UNITED STATES  
DEPARTMENT OF THE INTERIOR  
BUREAU OF LAND MANAGEMENT

165

Amc 412179

EEG

MAINTENANCE FEE WAIVER CERTIFICATION

FORM APPROVED  
OMB NO. 1004-0114  
Expires: January 31, 2020

SEE INSTRUCTIONS ON PAGE 2

- This small miner waiver is filed for the assessment year beginning on September 1, 2017 and ending on September 1, 2018.
- The undersigned and all related parties owned ten or fewer mining claims, mill, or tunnel sites located and maintained on Federal lands in the United States of America on September 1, 2017.
- The undersigned have performed the assessment work required by law for each mining claim listed prior to filing this waiver and understand that by filing this form, the undersigned must file an affidavit of assessment work with the Bureau of Land Management (BLM) by the December 30th following the filing of this waiver.
- The undersigned understand that if the assessment work obligation has not yet come due under 30 U.S.C. 28 (for those claims in their first assessment year only), a notice of intent to hold reciting this condition must be recorded by the December 30th following the filing of this waiver.
- The undersigned understand that mill and tunnel sites may also be listed on this waiver and be waived from payment of the maintenance fee, and that a notice of intent to hold for these sites is required to be filed with the BLM by the December 30th following the filing of this waiver.
- The undersigned understand and acknowledge that pursuant to 43 U.S.C. 1212 and 18 U.S.C. 1001, the filing or recording of a false, fictitious, or fraudulent document with the BLM may result in a fine of up to \$250,000, a prison term not to exceed five years, or both.
- The mining claims, mill or tunnel sites for which this waiver from payment of the maintenance fees is requested are:

CLAIM OR SITE NAME	BLM RECORDATION SERIAL NUMBER
1. <u>TOWN BUTTE #6</u>	✓ <u>412184</u>
2.	
3.	
4.	
5.	
6.	
7.	
8.	
9.	
10.	

The owner(s) (claimants) of the above mining claims and sites are:

<u>James C. McBroom (Jim)</u> (Owner's Name - Please Print)	<u>James C. McBroom</u> (Owner's Signature)
<u>50678 Dacite Rd.</u> (Owner's Mailing Address)	<u>Miami</u> <u>AZ</u> <u>85539</u> (City) (State) (Zip Code)
_____ (Owner's Name - Please Print)	_____ (Owner's Signature)
_____ (Owner's Mailing Address)	_____ (City) (State) (Zip Code)
_____ (Owner's Name - Please Print)	_____ (Owner's Signature)
_____ (Owner's Mailing Address)	_____ (City) (State) (Zip Code)
_____ (Owner's Name - Please Print)	_____ (Owner's Signature)
_____ (Owner's Mailing Address)	_____ (City) (State) (Zip Code)

PHOENIX, ARIZONA

2017 AUG 11 A 10:23

RECEIVED BLM AZ STATE OFFICE

(Owner's Signature)

AUG 31 2017

BY: for

NWD

UNITED STATES  
DEPARTMENT OF THE INTERIOR  
BUREAU OF LAND MANAGEMENT

FORM APPROVED  
OMB NO.: 1004-0114  
Expires: October 31, 2016

**AFFIDAVIT OF ANNUAL ASSESSMENT WORK**

416274

412179

**WHEN RECORDED, MAIL DOCUMENT TO:**

NAME: GARY GREELEY

ADDRESS: 336 Ramona Pl

CITY, STATE, ZIP: COSTA MESA CA 92627


**FOR COUNTY RECORDER'S USE**

No. of Claims 2  
x \$10/claim  
Total due BLM \$ 20.00

**TO ALL WHOM IT MAY CONCERN:**

1. The undersigned certifies that at least \$100 per claim was expended for development, labor and improvements, or equivalent value added, as the annual assessment work for the assessment year ending September 1, 2017 for the following contiguous unpatented mining claim(s), located in the County of CHAPARRAL, in the State of ARIZONA.

BLM Serial No.	Name of Claim	Tp	Rg	Sec	Mer	County Recordation Book and Page No.	Date
		Example: 13N 5E 14 MDM					
416274	Box WASH #1	T6N	R6W	1	14		8-7-17
416275	Box WASH #2	T6N	R6W	1	14		8-7-17

# 3132589  


2. Type of labor and improvements (specify what was done and give the total value for that labor and improvement to show at least \$100 for each claim). If a geological, geochemical, or geophysical survey was performed, as per 30 U.S.C. 28-1, reference the title of the report of survey, give cost and date of the survey and report, and indicate it was filed with the County Recorder:

Description of Work Performed	Value of Work Performed	Date Work Was Performed
REMOVING SOME LARGE ROCKS BLOCKING THE WASH ROAD AND BRANCHES AND LARGE BUSHES UP ROOTED FROM MONSOONS,	225 <sup>00</sup>	3-17-17
REMOVE 3 OLD CAR TIRES, AND SOME TRASH, I THINK IT WAS 2 OR 3 YEARS AGO SOMEBODY USING THIS WASH AS THERE DUMP IT LOOKS LIKE ITS STARTING AGAIN,		

3. Name and mailing address of each person who performed the labor and improvements:

Name (please print)

TOM IVERSON  
 \_\_\_\_\_  
 \_\_\_\_\_  
 \_\_\_\_\_

Current Mailing Address (please print)

2208 W. BASELINE AVE  
SPACE 53 APACHE JUNCTION  
AZ 85120  
 \_\_\_\_\_  
 \_\_\_\_\_

4. Name and mailing address of each person who holds and claims the subject mining claim(s) for the valuable minerals contained therein. Be sure to indicate if there is a change of address:

Name (please print)

\_\_\_\_\_  
 \_\_\_\_\_  
 \_\_\_\_\_  
 \_\_\_\_\_  
 \_\_\_\_\_  
 \_\_\_\_\_

Current Mailing Address (please print)

\_\_\_\_\_  
 \_\_\_\_\_  
 \_\_\_\_\_  
 \_\_\_\_\_  
 \_\_\_\_\_  
 \_\_\_\_\_

2017 MAR 10 10:01 AM

5. The undersigned testifies that on the date of 3-17, 2017, all monuments required by law were erected upon the subject claim(s), and all notices required by law were posted on the subject claim(s) or copies thereof were in place, and at said date, each corner monument bore or contained

GARY GREELEY  
336 RAMONA PL  
COSTA MESA CA  
92627



1000



85034

U.S. POSTAGE  
PAID  
NEWPORT BEACH, CA  
92663  
AUG 07, 17  
AMOUNT  
**\$1.19**  
R2303S102735-12

BUREAU OF LAND MANAGEMENT  
ARIZONA STATE OFFICE

1 NORTH CENTRAL AVENUE SUITE 800  
PHOENIX ARIZONA 85004

PHOENIX, ARIZONA

2017 AUG 10 P 3:01

RECEIVED  
BLM AZ STATE OFFICE

UNITED STATES  
DEPARTMENT OF THE INTERIOR  
BUREAU OF LAND MANAGEMENT

FORM APPROVED  
OMB NO.: 1004-0114  
Expires: October 31, 2016

**AFFIDAVIT OF ANNUAL ASSESSMENT WORK**

**WHEN RECORDED, MAIL DOCUMENT TO:**

NAME: GARY GRIFFLEY

ADDRESS: 336 RAMONA PL

CITY, STATE, ZIP: COSTA MESA CA  
92627

**FOR COUNTY RECORDER'S USE**

No. of Claims 1  
x \$10/claim  
Total due BLM \$ 10.00

**TO ALL WHOM IT MAY CONCERN:**

1. The undersigned certifies that at least \$100 per claim was expended for development, labor and improvements, or equivalent value added, as the annual assessment work for the assessment year ending September 1, 2017 for the following contiguous unpatented mining claim(s), located in the County of YAVAPAI, in the State of ARIZONA.

BLM Serial No.	Name of Claim	Tp	Rg	Sec	Mer	County Recordation Book and Page No.	Date
<u>412185</u>	<u>TOWN BUTTE #7</u>	<u>T11N</u>	<u>R1E</u>	<u>24</u>	<u>14</u>		<u>8-7-17</u>

2. Type of labor and improvements (specify what was done and give the total value for that labor and improvement to show at least \$100 for each claim). If a geological, geochemical, or geophysical survey was performed, as per 30 U.S.C. 28-1, reference the title of the report of survey, give cost and date of the survey and report, and indicate it was filed with the County Recorder:

Description of Work Performed	Value of Work Performed	Date Work Was Performed
SAME TRENCH THAT CUTS THROUGH ROAD	150.00	3-19-17
UPPER PART OF CLAIM NEEDED BACK		
FILLING DUE TO MONSOONS, REMOVE		
MORE BRANCHES AND BRUSH ROCKING FRONT		
OF CULVERT PIPE UNDER MAIN ROAD TO		
CLEARER		

3. Name and mailing address of each person who performed the labor and improvements:

Name (please print)

TOM IVERSON  
 \_\_\_\_\_  
 \_\_\_\_\_  
 \_\_\_\_\_

Current Mailing Address (please print)

2208 W. BASELINE AVE  
SPACE 53 APACHE JUNCTION  
AZ 85120  
 \_\_\_\_\_  
 \_\_\_\_\_

4. Name and mailing address of each person who holds and claims the subject mining claim(s) for the valuable minerals contained therein. Be sure to indicate if there is a change of address:

Name (please print)

\_\_\_\_\_  
 \_\_\_\_\_  
 \_\_\_\_\_  
 \_\_\_\_\_  
 \_\_\_\_\_  
 \_\_\_\_\_  
 \_\_\_\_\_

Current Mailing Address (please print)

\_\_\_\_\_  
 \_\_\_\_\_  
 \_\_\_\_\_  
 \_\_\_\_\_  
 \_\_\_\_\_  
 \_\_\_\_\_  
 \_\_\_\_\_

5. The undersigned testifies that on the date of 3-19, 2017, all monuments required by law were erected upon the subject claim(s), and all notices required by law were posted on the subject claim(s) or copies thereof were in place, and at said date, each corner monument bore or contained

markings sufficient to appropriately designate the corner of the claim to which it pertains and the name of the claim(s).

I hereby certify under penalty of perjury under the laws of the State of CA that the foregoing statements are true and correct:

[Signature]  
(Signature of person responsible for above statement)

Date: 8-7-17

Title 18 U.S.C. 1001 and 43 U.S.C. 1212 make it a crime for any person knowingly and willfully to make to any department or agency of the United States any false, fictitious or fraudulent statements or representations as to any matter within its jurisdiction.

**Notary Block**

**SUBSCRIBED AND SWORN TO** before me, this \_\_\_\_\_ day of \_\_\_\_\_ 20\_\_\_\_\_

By: \* SEE ATTACHED JURAT \* 8/7/2017  
(Signature of Affiant)

Title: \_\_\_\_\_

My Commission Expires: \_\_\_\_\_

**INSTRUCTIONS**

1. This is an optional form that may be used to satisfy the requirements for the Bureau of Land Management (BLM) under the provisions of 43 U.S.C. §1744 and 30 U.S.C. §28-28d and the regulations thereunder (43 CFR part 3835). Since local and State laws may vary, you should contact your local and State agencies where the claims are located to ensure all applicable laws and requirements are satisfied.
2. The claimant(s) must fill in the date in paragraph 1 for the applicable assessment year and the county and state where the claims are located.
3. All claim names, BLM serial numbers, legal descriptions, and original county recording information must be listed for the claims pertaining to this assessment notice.
4. The claimant(s) must complete paragraph 2 listing all labor or improvements which was performed on or did benefit the subject mining claims. The value and date of the labor or improvements must also be listed. The total amount of labor or improvements can be listed, but the total expenditure must equal at least \$100 for each claim.
5. The names and current mailing addresses of the person(s) performing the labor shall be listed in paragraph 3.
6. The name and current mailing address of each owner (claimant) of the claims shall be listed in paragraph 4. The mailing address shall be the owner's address and not the address of an agent or anyone representing the claimant. Be sure to note if there has been a change of address.
7. Paragraph 5 shall be completed to show the date it was verified that all monuments required by law were properly erected, all notices were posted, and that corners were appropriately designated for all claims listed.
8. An exact legible reproduction or duplicate (other than microfilm or other electronic media) of this affidavit or another type of affidavit of assessment work that you file or will file in the county where each claim is located, must be filed with the BLM on or before December 30 of the calendar year in which the assessment year ends. For mill or tunnel sites, a separate notice of intent to hold must be filed with the BLM on or before December 30. Requirements for filing a notice of intent to hold can be found at 43 CFR 3835.33.
9. A processing fee of \$10 for each claim listed must be remitted to the BLM along with this or any other affidavit of assessment work.



**CALIFORNIA JURAT**  
California Government Code § 8202


A notary public or other officer completing this certificate verifies only the identity of the individual who signed the document to which this certificate is attached, and not the truthfulness, accuracy, or validity of that document.

State of California

County of ORANGE

Subscribed and sworn to (or affirmed) before me on this 7 day of AUGUST, 2017 by GARY GREELEY proved to me on the basis of satisfactory evidence to be the person(s) who appeared before me.

Signature [Handwritten Signature] (Seal)



**OPTIONAL**

*Additional information provided in this section is not required however may deter fraudulent attachment of this certificate to a document other than originally intended.*

**Description of Attached Document:**

Title or Type of Document: AFFIDAVIT OF ANNUAL ASSESSMENT WORK  
Document Date: 8/7/2017  
Number of Pages: 5  
Signer(s) Other Than Named Above: N/A

**Capacity(ies) Claimed by Signer(s):**

Signer's Name: \_\_\_\_\_

**Capacity Claimed:**

- Individual  Trustee  Attorney-in-Fact  
 Guardian or Conservator  
 Corporate Officer - Title(s) \_\_\_\_\_  
 Other \_\_\_\_\_

Signer is Representing: \_\_\_\_\_

**Capacity(ies) Claimed by Signer(s):**

Signer's Name: \_\_\_\_\_

**Capacity Claimed:**

- Individual  Trustee  Attorney-in-Fact  
 Guardian or Conservator  
 Corporate Officer - Title(s) \_\_\_\_\_  
 Other \_\_\_\_\_

Signer is Representing: \_\_\_\_\_

**United States Department of the Interior**  
**Bureau of Land Management**  
 DIV OF LANDS, MINRLS & ENERGY  
 ONE N CENTRAL AVE  
 PHOENIX, AZ 85004 -4427  
 Phone: 602-417-9200

Receipt

No: 3932589

<b>Transaction #:</b> 4042165	
<b>Date of Transaction:</b> 08/11/2017	
CUSTOMER:	
GARY GREELEY 336 RAMONA PL COSTA MESA, CA 92627-3765 US	

LINE #	QTY	DESCRIPTION	REMARKS	UNIT PRICE	TOTAL
1	1.00	LOCATABLE MINERALS / MINING CLAIMS- NOT NEW-UNADJUD, ONE AUTH NO. ONLY / MINING CLAIM MONEY RECEIVED CASES: AMC412185/\$30.00	POL 2017/3 WAV	- n/a -	30.00
<b>TOTAL:</b>					<b>\$30.00</b>

PAYMENT INFORMATION					
1	AMOUNT:	30.00	POSTMARKED:	08/07/2017	
	TYPE:	CHECK	RECEIVED:	08/10/2017	
	CHECK NO:	2864			
	NAME:	GREELEY, GARY R 336 RAMONA PL COSTA MESA CA 92627 US			

REMARKS

This receipt was generated by the automated BLM Collections and Billing System and is a paper representation of a portion of the official electronic record contained therein.



2. Type of labor and improvements (specify what was done and give the total value for that labor and improvement to show at least \$100 for each claim). If a geological, geochemical, or geophysical survey was performed, as per 30 U.S.C. 28-1, reference the title of the report of survey, give cost and date of the survey and report, and indicate it was filed with the County Recorder:

Description of Work Performed	Value of Work Performed	Date Work Was Performed
Trash Removal	\$242.00	Fall + Winter + Spring 2016 - 2017

3. Name and mailing address of each person who performed the labor and improvements:

Name (please print)

Jim McBroom

Current Mailing Address (please print)

50678 Dacite Rd.

Miami, Az. 85539

4. Name and mailing address of each person who holds and claims the subject mining claim(s) for the valuable minerals contained therein. Be sure to indicate if there is a change of address:

Name (please print)

Jim McBroom

Current Mailing Address (please print)

50678 Dacite Rd.

Miami, Az. 85539

RECEIVED  
PLM AZ STATE OFFICE  
2011 AUG 11 A 10:24  
PHOENIX, ARIZONA

5. The undersigned testifies that on the date of 9/2, 2011, all monuments required by law were erected upon the subject claim(s), and all notices required by law were posted on the subject claim(s) or copies thereof were in place, and at said date, each corner monument bore or contained


markings sufficient to appropriately designate the corner of the claim to which it pertains and the name of the claim(s).

I hereby certify under penalty of perjury under the laws of the State of Arizona that the foregoing statements are true and correct:

Jim M. Broom Date: August 9, 2017  
(Signature of person responsible for above statement)

Title 18 U.S.C. 1001 and 43 U.S.C. 1212 make it a crime for any person knowingly and willfully to make to any department or agency of the United States any false, fictitious or fraudulent statements or representations as to any matter within its jurisdiction.

State of Arizona Notary Block  
County of Coila  
SUBSCRIBED AND SWORN TO before me, this 9th day of August 2017  
By: Mary Ann Venturelli  
(Signature of Affiant)  
Title: Notary  
My Commission Expires: February 15, 2021



INSTRUCTIONS

- 1. This is an optional form that may be used to satisfy the requirements for the Bureau of Land Management (BLM) under the provisions of 43 U.S.C. §1744 and 30 U.S.C. §28-28d and the regulations thereunder (43 CFR part 3835). Since local and State laws may vary, you should contact your local and State agencies where the claims are located to ensure all applicable laws and requirements are satisfied.
- 2. The claimant(s) must fill in the date in paragraph 1 for the applicable assessment year and the county and state where the claims are located.
- 3. All claim names, BLM serial numbers, legal descriptions, and original county recording information must be listed for the claims pertaining to this assessment notice.
- 4. The claimant(s) must complete paragraph 2 listing all labor or improvements which was performed on or did benefit the subject mining claims. The value and date of the labor or improvements must also be listed. The total amount of labor or improvements can be listed, but the total expenditure must equal at least \$100 for each claim.
- 5. The names and current mailing addresses of the person(s) performing the labor shall be listed in paragraph 3.
- 6. The name and current mailing address of each owner (claimant) of the claims shall be listed in paragraph 4. The mailing address shall be the owner's address and not the address of an agent or anyone representing the claimant. Be sure to note if there has been a change of address.
- 7. Paragraph 5 shall be completed to show the date it was verified that all monuments required by law were properly erected, all notices were posted, and that corners were appropriately designated for all claims listed.
- 8. An exact legible reproduction or duplicate (other than microfilm or other electronic media) of this affidavit or another type of affidavit of assessment work that you file or will file in the county where each claim is located, must be filed with the BLM on or before December 30 of the calendar year in which the assessment year ends. For mill or tunnel sites, a separate notice of intent to hold must be filed with the BLM on or before December 30. Requirements for filing a notice of intent to hold can be found at 43 CFR 3835.33.
- 9. A processing fee of \$10 for each claim listed must be remitted to the BLM along with this or any other affidavit of assessment work.

2017 AUG 11 A 10:23

RECEIVED  
BLM AZ STATE OFFICE

**United States Department of the Interior**  
**Bureau of Land Management**  
 DIV OF LANDS, MINRLS & ENERGY  
 ONE N CENTRAL AVE  
 PHOENIX, AZ 85004 -4427  
 Phone: 602-417-9200

Receipt

No: 3932483

<b>Transaction #:</b> 4042059	
<b>Date of Transaction:</b> 08/11/2017	
<b>CUSTOMER:</b>	
JIM MCBROOM 50678 N DACITE RD MIAMI,AZ 85539-8501 US	

LINE #	QTY	DESCRIPTION	REMARKS	UNIT PRICE	TOTAL
1	1.00	LOCATABLE MINERALS / MINING CLAIMS- NOT NEW-UNADJUD,ONE AUTH NO. ONLY / MINING CLAIM MONEY RECEIVED <b>CASES: AMC412184/\$10.00</b>	2017 POL & 2018 WAIV (1)	- n/a -	10.00
<b>TOTAL:</b>					<b>\$10.00</b>

PAYMENT INFORMATION			
1	AMOUNT:	10.00	POSTMARKED: N/A
	TYPE:	CASH	RECEIVED: 08/11/2017
	NAME:	MCBROOM, JIM 50678 N DACITE RD MIAMI AZ 85539-8501 US	

REMARKS

This receipt was generated by the automated BLM Collections and Billing System and is a paper representation of a portion of the official electronic record contained therein.

Run Date: 05/02/17

Run Time: 10:58 AM

**DEPARTMENT OF THE INTERIOR  
BUREAU OF LAND MANAGEMENT  
MINING CLAIMS**

**MC Maintenance Fees Paid Through the BLM Pay Portal**

**CBS Receipt: 3698805**

Printed For Lead File # AMC412179

Agency Tracking ID: 1479166210

Assessment Year: 2018

Number of BLM Serial Nr: 1

Paid On: 11/14/2016

Total Amount Paid: \$155.00

Claim Name	BLM Serial No	Lead File No	Amount Paid
TOWN BUTTE #9	AMC412187	AMC412179	\$155.00

**United States Department of the Interior**  
**Bureau of Land Management**  
 BUSINESS & SUPPORT SVCS DIV  
 ONE N CENTRAL AVE SUITE 800  
 PHOENIX, AZ 85004 -4427  
 Phone: 602-417-9200

Receipt

No: 3698805

<b>Transaction #:</b> 3803523	
<b>Date of Transaction:</b> 11/14/2016	
<b>CUSTOMER:</b>	
SCOTT OLSEN PO BOX 7 GLENDALE, AZ 85311 US	

LINE #	QTY	DESCRIPTION	REMARKS	UNIT PRICE	TOTAL
1	1.00	LOCATABLE MINERALS / MINING CLAIMS- NOT NEW-UNADJUD, ONE AUTH NO. ONLY / MINING CLAIM MONEY RECEIVED <b>CASES: AMC412187/\$155.00</b>		- n/a -	155.00
<b>TOTAL:</b>					<b>\$155.00</b>

PAYMENT INFORMATION					
NOTE: Items will appear on credit card statement as "BLM O Mining Claim".					
1	AMOUNT:	155.00	POSTMARKED:	N/A	
	TYPE:	CREDIT CARD	RECEIVED:	11/14/2016	
	NAME:	SCOTT OLSEN PO BOX 7 GLENDALE AZ 85311 US			
	CARD NO:	XXXXXXXXXXXX1006	AUTH CODE:	123864	
	NAME ON CARD:	SCOTT OLSEN			
	EXPIRES:	01/2021			
	SIGNATURE:				

REMARKS

This receipt was generated by the automated BLM Collections and Billing System and is a paper representation of a portion of the official electronic record contained therein.



UNITED STATES  
DEPARTMENT OF THE INTERIOR  
BUREAU OF LAND MANAGEMENT  
**MAINTENANCE FEE WAIVER CERTIFICATION**

374

AM

FORM APPROVED  
OMB NO. 1004-0114  
Expires: October 31, 2016

SEE INSTRUCTIONS ON PAGE 2

412179 416274

- This small miner waiver is filed for the assessment year beginning on September 1, 2016 and ending on September 1, 2017.
- The undersigned and all related parties owned ten or fewer mining claims, mill, or tunnel sites located and maintained on Federal lands in the United States of America on September 1, 2016.
- The undersigned have performed the assessment work required by law for each mining claim listed prior to filing this waiver and understand that by filing this form, the undersigned must file an affidavit of assessment work with the Bureau of Land Management (BLM) by the December 30th following the filing of this waiver.
- The undersigned understand that if the assessment work obligation has not yet come due under 30 U.S.C. 28 (for those claims in their first assessment year only), a notice of intent to hold reciting this condition must be recorded by the December 30th following the filing of this waiver.
- The undersigned understand that mill and tunnel sites may also be listed on this waiver and be waived from payment of the maintenance fee, and that a notice of intent to hold for these sites is required to be filed with the BLM by the December 30th following the filing of this waiver.
- The undersigned understand and acknowledge that pursuant to 43 U.S.C. 1212 and 18 U.S.C. 1001, the filing or recording of a false, fictitious, or fraudulent document with the BLM may result in a fine of up to \$250,000, a prison term not to exceed five years, or both.
- The mining claims, mill or tunnel sites for which this waiver from payment of the maintenance fees is requested are:

CLAIM OR SITE NAME	BLM RECORDATION SERIAL NUMBER
1. TOWN BUTTE #7	412185 ✓
2. BOX WASH #1	416274
3. BOX WASH #2	416275
4.	
5.	
6.	
7.	
8.	
9.	
10.	

RECEIVED  
BLM AZ STATE OFFICE  
PHOENIX, ARIZONA  
AUG 22 P 2:19

The owner(s) (claimants) of the above mining claims and sites are:

GARY GREELEY  
(Owner's Name - Please Print)  
336 RAMONA PL  
(Owner's Mailing Address)

*Gary Greeley*  
(Owner's Signature)  
COSTA MESA CA 92627  
(City) (State) (Zip Code)

(Owner's Name - Please Print)  
(Owner's Mailing Address)

(Owner's Signature)  
(City) (State) (Zip Code)

(Owner's Name - Please Print)  
(Owner's Mailing Address)

(Owner's Signature)  
(City) (State) (Zip Code)

(Owner's Name - Please Print)  
(Owner's Mailing Address)

(Owner's Signature)  
(City) (State) (Zip Code)

(Continued on page 2)

ENTERED  
SEPT 3 2016  
BY: RE  
~~ENTERED~~  
BY:

NL  
RE 9-6

UNITED STATES  
DEPARTMENT OF THE INTERIOR  
BUREAU OF LAND MANAGEMENT

FORM APPROVED  
OMB NO.: 1004-0114  
Expires: October 31, 2016

**AFFIDAVIT OF ANNUAL ASSESSMENT WORK**

412179 416274

WHEN RECORDED, MAIL DOCUMENT TO:

NAME: GARY GREELEY

ADDRESS: 336 Ramona Pl

CITY, STATE, ZIP: COSTA MESA CA  
92627

FOR COUNTY RECORDER'S USE

No. of Claims 2

x \$10/claim

Total due BLM \$ 20<sup>00</sup>

TO ALL WHOM IT MAY CONCERN:

- The undersigned certifies that at least \$100 per claim was expended for development, labor and improvements, or equivalent value added, as the annual assessment work for the assessment year ending September 1, 2016 for the following contiguous unpatented mining claim(s), located in the County of MARICOPA, in the State of ARIZONA.

BLM Serial No.	Name of Claim	Tp	Rg	Sec	Mer	County Recordation Book and Page No.	Date
		Example: 13N 5E 14 MDM					
416274	Box WASH #1	T6N	R6W	1	14		8-13-16
416275	Box WASH #2	T6N	R6W	1	14		8-13-16

RECEIVED  
BLM AZ STATE OFFICE  
2016 AUG 22 P 2:18  
PHOENIX, ARIZONA

RECEIPT # 3638250

2. Type of labor and improvements (specify what was done and give the total value for that labor and improvement to show at least \$100 for each claim). If a geological, geochemical, or geophysical survey was performed, as per 30 U.S.C. 28-1, reference the title of the report of survey, give cost and date of the survey and report, and indicate it was filed with the County Recorder:

Description of Work Performed	Value of Work Performed	Date Work Was Performed
CLEAR BRANCHES AND DEBRIS WASHED	175.00	3-20-16
DOWN FROM MOUNSCOU'S CHOKING OFF ONE		
OF THE SMALLER <del>WASHES</del> <sup>WASHES</sup> FEEDING		
INTO MAIN WASH SHOULD HELP TO STOP		
THE WASH SIDE FROM BREAKING DOWN		

3. Name and mailing address of each person who performed the labor and improvements:

Name (please print)

TOM IVERSON  
 \_\_\_\_\_  
 \_\_\_\_\_  
 \_\_\_\_\_

Current Mailing Address (please print)

P. O. BOX 2893  
SHOW LOW AZ 85902  
 \_\_\_\_\_  
 \_\_\_\_\_

4. Name and mailing address of each person who holds and claims the subject mining claim(s) for the valuable minerals contained therein. Be sure to indicate if there is a change of address:

Name (please print)

\_\_\_\_\_  
 \_\_\_\_\_  
 \_\_\_\_\_  
 \_\_\_\_\_  
 \_\_\_\_\_  
 \_\_\_\_\_

Current Mailing Address (please print)

\_\_\_\_\_  
 \_\_\_\_\_  
 \_\_\_\_\_  
 \_\_\_\_\_  
 \_\_\_\_\_  
 \_\_\_\_\_

RECEIVED  
 BLM AZ STATE OFFICE  
 2016 AUG 22 P 2:18  
 PHOENIX, ARIZONA

5. The undersigned testifies that on the date of 3-20, 2016, all monuments required by law were erected upon the subject claim(s), and all notices required by law were posted on the subject claim(s) or copies thereof were in place, and at said date, each corner monument bore or contained

markings sufficient to appropriately designate the corner of the claim to which it pertains and the name of the claim(s).

I hereby certify under penalty of perjury under the laws of the State of CA that the foregoing statements are true and correct:

Gary Robert Gaeley Date: 8-13-16  
(Signature of person responsible for above statement)

Title 18 U.S.C. 1001 and 43 U.S.C. 1212 make it a crime for any person knowingly and willfully to make to any department or agency of the United States any false, fictitious or fraudulent statements or representations as to any matter within its jurisdiction.

**Notary Block**

SUBSCRIBED AND SWORN TO before me, this 13 day of August 20 16

By: Gary Robert Gaeley  
(Signature of Affiant)

Title: \_\_\_\_\_

My Commission Expires: July 1, 2020



**INSTRUCTIONS**

1. This is an optional form that may be used to satisfy the requirements for the Bureau of Land Management (BLM) under the provisions of 43 U.S.C. §1744 and 30 U.S.C. §28-28d and the regulations thereunder (43 CFR part 3835). Since local and State laws may vary, you should contact your local and State agencies where the claims are located to ensure all applicable laws and requirements are satisfied.
2. The claimant(s) must fill in the date in paragraph 1 for the applicable assessment year and the county and state where the claims are located.
3. All claim names, BLM serial numbers, legal descriptions, and original county recording information must be listed for the claims pertaining to this assessment notice.
4. The claimant(s) must complete paragraph 2 listing all labor or improvements which was performed on or did benefit the subject mining claims. The value and date of the labor or improvements must also be listed. The total amount of labor or improvements can be listed, but the total expenditure must equal at least \$100 for each claim.
5. The names and current mailing addresses of the person(s) performing the labor shall be listed in paragraph 3.
6. The name and current mailing address of each owner (claimant) of the claims shall be listed in paragraph 4. The mailing address shall be the owner's address and not the address of an agent or anyone representing the claimant. Be sure to note if there has been a change of address.
7. Paragraph 5 shall be completed to show the date it was verified that all monuments required by law were properly erected, all notices were posted, and that corners were appropriately designated for all claims listed.
8. An exact legible reproduction or duplicate (other than microfilm or other electronic media) of this affidavit or another type of affidavit of assessment work that you file or will file in the county where each claim is located, must be filed with the BLM on or before December 30 of the calendar year in which the assessment year ends. For mill or tunnel sites, a separate notice of intent to hold must be filed with the BLM on or before December 30. Requirements for filing a notice of intent to hold can be found at 43 CFR 3835.33.
9. A processing fee of \$10 for each claim listed must be remitted to the BLM along with this or any other affidavit of assessment work.

RECEIVED  
BLM STATE OFFICE  
PHOENIX, ARIZONA  
AUG 22 PM 2:19

**CALIFORNIA JURAT WITH AFFIANT STATEMENT**

**GOVERNMENT CODE § 8202**

- See Attached Document (Notary to cross out lines 1-6 below)
- See Statement Below (Lines 1-6 to be completed only by document signer[s], not Notary)

1 \_\_\_\_\_

2 \_\_\_\_\_

3 \_\_\_\_\_

4 \_\_\_\_\_

5 \_\_\_\_\_

6 \_\_\_\_\_

*Signature of Document Signer No. 1* \_\_\_\_\_

*Signature of Document Signer No. 2 (if any)* \_\_\_\_\_

RECEIVED  
 BLM AZ STATE OFFICE  
 2016 AUG 22 P 2:19  
 PHOENIX, ARIZONA

A notary public or other officer completing this certificate verifies only the identity of the individual who signed the document to which this certificate is attached, and not the truthfulness, accuracy, or validity of that document.

State of California  
 County of Orange

Subscribed and sworn to (or affirmed) before me  
 on this 13 day of August, 2016  
 by \_\_\_\_\_ Date Month Year

(1) Gary Robert Greckley  
 (and (2) \_\_\_\_\_),  
 Name(s) of Signer(s)



proved to me on the basis of satisfactory evidence  
 to be the person(s) who appeared before me.

Signature \_\_\_\_\_  
 Signature of Notary Public

Seal  
 Place Notary Seal Above

**OPTIONAL**

Though this section is optional, completing this information can deter alteration of the document or fraudulent reattachment of this form to an unintended document.

**Description of Attached Document**

Title or Type of Document: \_\_\_\_\_ Document Date: \_\_\_\_\_

Number of Pages: \_\_\_\_\_ Signer(s) Other Than Named Above: \_\_\_\_\_

UNITED STATES  
DEPARTMENT OF THE INTERIOR  
BUREAU OF LAND MANAGEMENT

FORM APPROVED  
OMB NO.: 1004-0114  
Expires: October 31, 2016

**AFFIDAVIT OF ANNUAL ASSESSMENT WORK**

WHEN RECORDED, MAIL DOCUMENT TO:

NAME: GARY GREELEY

ADDRESS: 336 RAMONA PL

CITY, STATE, ZIP: COSTA MESA CA  
92627

FOR COUNTY RECORDER'S USE

No. of Claims 1

x \$10/claim

Total due BLM \$ 10.00

TO ALL WHOM IT MAY CONCERN:

- The undersigned certifies that at least \$100 per claim was expended for development, labor and improvements, or equivalent value added, as the annual assessment work for the assessment year ending September 1, 2016 for the following contiguous unpatented mining claim(s), located in the County of YAVAPAI, in the State of ARIZONA.

BLM Serial No.	Name of Claim	Tp	Rg	Sec	Mer	County Recordation Book and Page No.	Date
412185	TOWN BUTTE #7	T11N	R1E	24	14		8-13-16

RECEIVED  
BLM AZ STATE OFFICE  
PHOENIX, ARIZONA  
2016 AUG 22 P 2:17

RECEIPT # 3638250

2. Type of labor and improvements (specify what was done and give the total value for that labor and improvement to show at least \$100 for each claim). If a geological, geochemical, or geophysical survey was performed, as per 30 U.S.C. 28-1, reference the title of the report of survey, give cost and date of the survey and report, and indicate it was filed with the County Recorder:

Description of Work Performed	Value of Work Performed	Date Work Was Performed
ANNUAL BACK FILLING OF TRENCH DUE TO MONSOONS WREAKING HAVOC ON ROAD	200.00	3-27-16
UPPER PART CLAIM, REMOVE BOULDERS AND TRASH THE SAME DRAIN PIPE GETS BLOCKED EVERY YEAR FROM THE RUN OFF ITS CLEAR		

NOW ALSO RILLED OUT A DEAD TREE TRUNK FARTHER UP THE CLAIM SO IT DOESN'T WASH DOWN TO BLOCK DRAIN

3. Name and mailing address of each person who performed the labor and improvements:

Name (please print)

TOM IVERSON  
 \_\_\_\_\_  
 \_\_\_\_\_  
 \_\_\_\_\_

Current Mailing Address (please print)

P. O. BOX 2893  
SHOW LOW AZ 85902  
 \_\_\_\_\_  
 \_\_\_\_\_

4. Name and mailing address of each person who holds and claims the subject mining claim(s) for the valuable minerals contained therein. Be sure to indicate if there is a change of address:

Name (please print)

\_\_\_\_\_  
 \_\_\_\_\_  
 \_\_\_\_\_  
 \_\_\_\_\_  
 \_\_\_\_\_  
 \_\_\_\_\_

Current Mailing Address (please print)

\_\_\_\_\_  
 \_\_\_\_\_  
 \_\_\_\_\_  
 \_\_\_\_\_  
 \_\_\_\_\_  
 \_\_\_\_\_

RECEIVED  
 BLM AZ STATE OFFICE  
 2016 AUG 22 PM 2:18  
 PHOENIX, ARIZONA

5. The undersigned testifies that on the date of 3-27, 2016 all monuments required by law were erected upon the subject claim(s), and all notices required by law were posted on the subject claim(s) or copies thereof were in place, and at said date, each corner monument bore or contained

markings sufficient to appropriately designate the corner of the claim to which it pertains and the name of the claim(s).

I hereby certify under penalty of perjury under the laws of the State of CA that the foregoing statements are true and correct:

[Signature] Date: 8-13-16  
(Signature of person responsible for above statement)

Title 18 U.S.C. 1001 and 43 U.S.C. 1212 make it a crime for any person knowingly and willfully to make to any department or agency of the United States any false, fictitious or fraudulent statements or representations as to any matter within its jurisdiction.

**Notary Block**

SUBSCRIBED AND SWORN TO before me, this 13 day of August 20 16

By: [Signature]  
(Signature of Affiant)

Title: \_\_\_\_\_

My Commission Expires: July 1, 2020



**INSTRUCTIONS**


1. This is an optional form that may be used to satisfy the requirements for the Bureau of Land Management (BLM) under the provisions of 43 U.S.C. §1744 and 30 U.S.C. §28-28d and the regulations thereunder (43 CFR part 3835). Since local and State laws may vary, you should contact your local and State agencies where the claims are located to ensure all applicable laws and requirements are satisfied.
2. The claimant(s) must fill in the date in paragraph 1 for the applicable assessment year and the county and state where the claims are located.
3. All claim names, BLM serial numbers, legal descriptions, and original county recording information must be listed for the claims pertaining to this assessment notice.
4. The claimant(s) must complete paragraph 2 listing all labor or improvements which was performed on or did benefit the subject mining claims. The value and date of the labor or improvements must also be listed. The total amount of labor or improvements can be listed, but the total expenditure must equal at least \$100 for each claim.
5. The names and current mailing addresses of the person(s) performing the labor shall be listed in paragraph 3.
6. The name and current mailing address of each owner (claimant) of the claims shall be listed in paragraph 4. The mailing address shall be the owner's address and not the address of an agent or anyone representing the claimant. Be sure to note if there has been a change of address.
7. Paragraph 5 shall be completed to show the date it was verified that all monuments required by law were properly erected, all notices were posted, and that corners were appropriately designated for all claims listed.
8. An exact legible reproduction or duplicate (other than microfilm or other electronic media) of this affidavit or another type of affidavit of assessment work that you file or will file in the county where each claim is located, must be filed with the BLM on or before December 30 of the calendar year in which the assessment year ends. For mill or tunnel sites, a separate notice of intent to hold must be filed with the BLM on or before December 30. Requirements for filing a notice of intent to hold can be found at 43 CFR 3835.33.
9. A processing fee of \$10 for each claim listed must be remitted to the BLM along with this or any other affidavit of assessment work.

RECEIVED  
BLM STATE OFFICE  
PHOENIX, ARIZONA  
AUG 22 PM 2:18





Gary Greeley  
336 Ramona Pl.  
Costa Mesa, CA.  
92627



7015 1730 0001 0535 2518

RECEIVED  
BLM AZ STATE OFFICE

2016 AUG 22 P 2:17

PHOENIX, ARIZONA

Bureau of Land Management  
Arizona State Office  
1 North Central Ave, Suite 800  
Phoenix, AZ 85004

U.S. POSTAGE  
PAID  
NEWPORT BEACH, CA  
92663  
AUG 17 16  
AMOUNT

\$4.45

R2303S102728-08



85004



1000

8500484427 0041

**United States Department of the Interior  
Bureau of Land Management**

DIV OF LANDS, MINRLS & ENERGY  
ONE N CENTRAL AVE  
PHOENIX, AZ 85004 -4427  
Phone: 602-417-9200

Receipt

No: 3638250

<b>Transaction #:</b> 3742154	
<b>Date of Transaction:</b> 08/23/2016	
CUSTOMER:	
GARY GREELEY 336 RAMONA PL COSTA MESA, CA 92627-3765 US	

LINE #	QTY	DESCRIPTION	REMARKS	UNIT PRICE	TOTAL
1	1.00	LOCATABLE MINERALS / MINING CLAIMS-NOT NEW-UNADJUD, ONE AUTH NO. ONLY / MINING CLAIM MONEY RECEIVED CASES: AMC412185/\$30.00	WAIVER 2017 - 3 / POL 2016 - 3	- n/a -	30.00
<b>TOTAL:</b>					<b>\$30.00</b>

PAYMENT INFORMATION			
1	AMOUNT:	30.00	POSTMARKED: 08/17/2016
	TYPE:	CHECK	RECEIVED: 08/22/2016
	CHECK NO:	2816	
	NAME:	GREELEY, GARY 336 RAMONA PL COSTA MESA CA 92627-3765 US	

REMARKS

This receipt was generated by the automated BLM Collections and Billing System and is a paper representation of a portion of the official electronic record contained therein.

**ENTERED**  
AUG 24 2016  
BY: 

UNITED STATES  
DEPARTMENT OF THE INTERIOR  
BUREAU OF LAND MANAGEMENT

310

*JMC*

**MAINTENANCE FEE WAIVER CERTIFICATION**

FORM APPROVED  
OMB NO. 1004-0114  
Expires: October 31, 2016

SEE INSTRUCTIONS ON PAGE 2

AMC 412179

- This small miner waiver is filed for the assessment year beginning on September 1, 2016 and ending on September 1, 2017.
- The undersigned and all related parties owned ten or fewer mining claims, mill, or tunnel sites located and maintained on Federal lands in the United States of America on September 1, 2016.
- The undersigned have performed the assessment work required by law for each mining claim listed prior to filing this waiver and understand that by filing this form, the undersigned must file an affidavit of assessment work with the Bureau of Land Management (BLM) by the December 30th following the filing of this waiver.
- The undersigned understand that if the assessment work obligation has not yet come due under 30 U.S.C. 28 (for those claims in their first assessment year only), a notice of intent to hold reciting this condition must be recorded by the December 30th following the filing of this waiver.
- The undersigned understand that mill and tunnel sites may also be listed on this waiver and be waived from payment of the maintenance fee, and that a notice of intent to hold for these sites is required to be filed with the BLM by the December 30th following the filing of this waiver.
- The undersigned understand and acknowledge that pursuant to 43 U.S.C. 1212 and 18 U.S.C. 1001, the filing or recording of a false, fictitious, or fraudulent document with the BLM may result in a fine of up to \$250,000, a prison term not to exceed five years, or both.
- The mining claims, mill or tunnel sites for which this waiver from payment of the maintenance fees is requested are:

CLAIM OR SITE NAME	BLM RECORDATION SERIAL NUMBER
1. TOWN BUTTE #6	412184 ✓
2.	
3.	
4.	
5.	
6.	
7.	
8.	
9.	
10.	

The owner(s) (claimants) of the above mining claims and sites are:

James C. McBroom (Owner's Name - Please Print)      James C. McBroom (Owner's Signature)  
 50678 Dacite Rd. (Owner's Mailing Address)      Miami (City)      AZ (State)      85539 (Zip Code)

AC 483 (2017)  
ENTERED SEP 06 2016

\_\_\_\_\_  
(Owner's Name - Please Print)      \_\_\_\_\_ (Owner's Signature)  
 \_\_\_\_\_ (Owner's Mailing Address)      \_\_\_\_\_ (City)      \_\_\_\_\_ (State)      \_\_\_\_\_ (Zip Code)

*This claim is registered to Jim McBroom (LR 2000 & QCD). On 9/7/2016 I called and spoke to Jim (AKA James) @ 12:28pm. (ph# 520-705-1658) James stated he also goes by Jim. His legal name is James. He will send in a request to have his name corrected in LR 2000. Thx JB*

\_\_\_\_\_  
(Owner's Name - Please Print)      \_\_\_\_\_ (Owner's Signature)  
 \_\_\_\_\_ (Owner's Mailing Address)      \_\_\_\_\_ (City)      \_\_\_\_\_ (State)      \_\_\_\_\_ (Zip Code)

RECEIVED  
 BLM ARIZONA STATE OFFICE  
 2016 AUG 19 A 10:47  
 PHOENIX, ARIZONA

*NW ✓*  
*JB*

**DEPARTMENT OF THE INTERIOR  
BUREAU OF LAND MANAGEMENT  
MINING CLAIMS**

**(LIVE) Serial Register Page**

Run Date/Time: 09/07/2016 09:48 AM

Page 1 of 1

01 05-10-1872;017STAT0091;30USC26,28,34

Total Acres

Serial Number

Case Type 384101: LODE CLAIM

20.660

AMC412184

Claim Name: TOWN BUTTE #6

Lead File Number

Commodity :

AMC412179

Case Disposition: ACTIVE

Required Maintenance Fee: \$155.00

Name & Address

Int Rel

MCBROOM JIM *DAVID JAMES* 50678 N DACITE RD

MIAMI, AZ 85539-8501

CLAIMANT

Mer Twp Rng Sec

Quadrant

District/Field Office

County

14 0110N 0010E 024

SW

HASSAYAMPA FO

YAVAPAI

Act Date	Code	Action	Action Remarks	Receipt Number
09/02/2011	403	LOCATION DATE		
11/14/2011	395	RECORDATION NOTICE RECD	1	2461752
08/19/2016	483	SMALL MINER CERT FILED	2017	
08/19/2016	480	EVID OF ASSMT FILED	2016	3635161
08/14/2015	483	SMALL MINER CERT FILED	2016	
08/14/2015	480	EVID OF ASSMT FILED	2015	3367004
08/22/2014	483	SMALL MINER CERT FILED	2015	
07/24/2013	682	MAINTENANCE FEE/\$140	2014;\$140	2838700
08/22/2014	480	EVID OF ASSMT FILED	2014	3108860
08/31/2012	682	MAINTENANCE FEE/\$140	2013;\$140	2647358
11/14/2011	484	LOCATION YEAR / MAINTENANCE	2012	2461752
07/24/2013	396	TRF OF INTEREST FILED	HESSON DAVID	2838700
01/07/2013	396	TRF OF INTEREST FILED	KAROLYI STEVE	2720694
06/06/2012	669	LAND STATUS CHECKED		
11/14/2011	501	ACCT ADV IN LEAD FILE	AMC412179-AMC412189;	

Line Nr Remarks

*QCD Reads: JIM*

*9-7-16  
"Ph # Cell #"  
(520-705-1658)  
12:28pm  
46:04*

# Action Code Update

Serial-No: AMC412184

Status: ACTIVE

Bottom of Screen

	Del?	Date (mm/dd/yyyy)	Code	Action Taken	Action Remark	Receipt Nr	Ins User	Mod User
<input checked="" type="radio"/> 1	<input type="checkbox"/> X	09/02/2011	403	LOCATION DATE			PAULINEB	
<input type="radio"/> 2	<input type="checkbox"/> X	11/14/2011	395	RECORDATION NOTICE RECD		2461752	CBS_IMPT	
<input type="radio"/> 3	<input type="checkbox"/> X	08/19/2016	483	SMALL MINER CERT FILED	2017		PAULINEB	
<input type="radio"/> 4	<input type="checkbox"/> X	08/19/2016	913	MAINT WAIVER DOC FILED	2017		IORTEGA	
<input type="radio"/> 5	<input type="checkbox"/> X	08/19/2016	480	EVID OF ASSMT FILED	2016	3635161	IORTEGA	
<input type="radio"/> 6	<input type="checkbox"/> X	08/14/2015	483	SMALL MINER CERT FILED	2016		RMYERS	
<input type="radio"/> 7	<input type="checkbox"/> X	08/14/2015	913	MAINT WAIVER DOC FILED	2016		RMYERS	
<input type="radio"/> 8	<input type="checkbox"/> X	08/14/2015	480	EVID OF ASSMT FILED	2015	3367004	RMATTSON	
<input type="radio"/> 9	<input type="checkbox"/> X	08/22/2014	483	SMALL MINER CERT FILED	2015		RMYERS	
<input type="radio"/> 10	<input type="checkbox"/> X	08/22/2014	913	MAINT WAIVER DOC FILED	2015		RMYERS	
<input type="radio"/> 11	<input type="checkbox"/> X	08/22/2014	480	EVID OF ASSMT FILED	2014	3108860	RMATTSON	
<input type="radio"/> 12	<input type="checkbox"/> X	07/24/2013	396	TRF OF INTEREST FILED	HESSON DAVID	2838700	ATHROWER	ATHROWER
<input type="radio"/> 13	<input type="checkbox"/> X	07/24/2013	682	MAINTENANCE FEE/\$140	2014;\$140	2838700	REBERT	
<input type="radio"/> 14	<input type="checkbox"/> X	01/07/2013	396	TRF OF INTEREST FILED	KAROLYI STEVE	2720694	TESMITH	TESMITH
<input type="radio"/> 15	<input type="checkbox"/> X	08/31/2012	682	MAINTENANCE FEE/\$140	2013;\$140	2647358	TESMITH	
<input type="radio"/> 16	<input type="checkbox"/> X	06/06/2012	669	LAND STATUS CHECKED			TESMITH	
<input type="radio"/> 17	<input type="checkbox"/> X	11/14/2011	501	ACCT ADV IN LEAD FILE	AMC412179-AMC412189;		PAULINEB	
<input type="radio"/> 18	<input type="checkbox"/> X	11/14/2011	484	LOCATION YEAR / MAINTENANCE FEE	2012	2461752	PAULINEB	

# Actions: 18

Provide me with  new occurrences

Please SAVE&CONTINUE Between DELETES and NEW/CHANGE Lines

Serial-No: AMC412184

UNITED STATES  
DEPARTMENT OF THE INTERIOR  
BUREAU OF LAND MANAGEMENT

FORM APPROVED  
OMB NO.: 1004-0114  
Expires: October 31, 2016

**AFFIDAVIT OF ANNUAL ASSESSMENT WORK**

412179

**WHEN RECORDED, MAIL DOCUMENT TO:**

NAME: Jim McBroom

ADDRESS: 50678 Dacite Rd.

CITY, STATE, ZIP: Miami, Az. 85539

**FOR COUNTY RECORDER'S USE**

No. of Claims 1  
x \$10/claim  
Total due BLM \$ 10.00

**TO ALL WHOM IT MAY CONCERN:**

1. The undersigned certifies that at least \$100 per claim was expended for development, labor and improvements, or equivalent value added, as the annual assessment work for the assessment year ending September 1, 2016 for the following contiguous unpatented mining claim(s), located in the County of Yavapai, in the State of Arizona.

BLM Serial No.	Name of Claim	Tp	Rg	Sec	Mer	County Recordation Book and Page No.	Date
412184	Town Butte #6	T11N	1E	24		B44974 P 709	8/9/13

RECEIVED  
BLM AZ STATE OFFICE  
2016 AUG 19 A 10:47  
PHOENIX, ARIZONA

# 3035161

2. Type of labor and improvements (specify what was done and give the total value for that labor and improvement to show at least \$100 for each claim). If a geological, geochemical, or geophysical survey was performed, as per 30 U.S.C. 28-1, reference the title of the report of survey, give cost and date of the survey and report, and indicate it was filed with the County Recorder:

Description of Work Performed	Value of Work Performed	Date Work Was Performed
Trash Removal	\$ 250. <sup>00</sup>	Fall of 2015
		Spring of 2016

3. Name and mailing address of each person who performed the labor and improvements:

Name (please print)

Jim McBroom  
 \_\_\_\_\_  
 \_\_\_\_\_  
 \_\_\_\_\_

Current Mailing Address (please print)

50678 Dacite Rd.  
Miami, Az. 85539  
 \_\_\_\_\_  
 \_\_\_\_\_

4. Name and mailing address of each person who holds and claims the subject mining claim(s) for the valuable minerals contained therein. Be sure to indicate if there is a change of address:

Name (please print)

Jim McBroom  
 \_\_\_\_\_  
 \_\_\_\_\_  
 \_\_\_\_\_  
 \_\_\_\_\_  
 \_\_\_\_\_

Current Mailing Address (please print)

50678 Dacite Rd.  
Miami, Az. 85539  
 \_\_\_\_\_  
 \_\_\_\_\_  
 \_\_\_\_\_  
 \_\_\_\_\_

RECEIVED  
 BLM AZ STATE OFFICE  
 2016 AUG 19 A 10:47  
 PHOENIX, ARIZONA

5. The undersigned testifies that on the date of 9-2, 2011, all monuments required by law were erected upon the subject claim(s), and all notices required by law were posted on the subject claim(s) or copies thereof were in place, and at said date, each corner monument bore or contained



markings sufficient to appropriately designate the corner of the claim to which it pertains and the name of the claim(s).

I hereby certify under penalty of perjury under the laws of the State of ARIZONA that the foregoing statements are true and correct:

Jim Mc Brown Date: 8-16-16 8-17-16 JMA  
(Signature of person responsible for above statement)

Title 18 U.S.C. 1001 and 43 U.S.C. 1212 make it a crime for any person knowingly and willfully to make to any department or agency of the United States any false, fictitious or fraudulent statements or representations as to any matter within its jurisdiction.

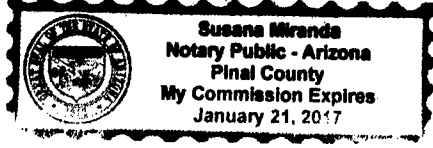
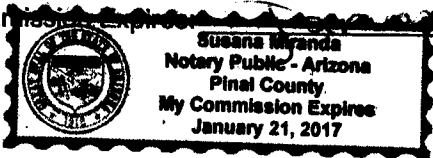
**Notary Block**

SUBSCRIBED AND SWORN TO before me, this 17th day of August 2016

By: [Signature]  
(Signature of Affiant)

Title: Personal Banker at National Bank of Arizona

My Commission Expires January 21, 2017



**INSTRUCTIONS**

1. This is an optional form that may be used to satisfy the requirements for the Bureau of Land Management (BLM) under the provisions of 43 U.S.C. §1744 and 30 U.S.C. §28-28d and the regulations thereunder (43 CFR part 3835). Since local and State laws may vary, you should contact your local and State agencies where the claims are located to ensure all applicable laws and requirements are satisfied.
2. The claimant(s) must fill in the date in paragraph 1 for the applicable assessment year and the county and state where the claims are located.
3. All claim names, BLM serial numbers, legal descriptions, and original county recording information must be listed for the claims pertaining to this assessment notice.
4. The claimant(s) must complete paragraph 2 listing all labor or improvements which was performed on or did benefit the subject mining claims. The value and date of the labor or improvements must also be listed. The total amount of labor or improvements can be listed, but the total expenditure must equal at least \$100 for each claim.
5. The names and current mailing addresses of the person(s) performing the labor shall be listed in paragraph 3.
6. The name and current mailing address of each owner (claimant) of the claims shall be listed in paragraph 4. The mailing address shall be the owner's address and not the address of an agent or anyone representing the claimant. Be sure to note if there has been a change of address.
7. Paragraph 5 shall be completed to show the date it was verified that all monuments required by law were properly erected, all notices were posted, and that corners were appropriately designated for all claims listed.
8. An exact legible reproduction or duplicate (other than microfilm or other electronic media) of this affidavit or another type of affidavit of assessment work that you file or will file in the county where each claim is located, must be filed with the BLM on or before December 30 of the calendar year in which the assessment year ends. For mill or tunnel sites, a separate notice of intent to hold must be filed with the BLM on or before December 30. Requirements for filing a notice of intent to hold can be found at 43 CFR 3835.33.
9. A processing fee of \$10 for each claim listed must be remitted to the BLM along with this or any other affidavit of assessment work.

**United States Department of the Interior  
Bureau of Land Management**  
DIV OF LANDS, MINRLS & ENERGY  
ONE N CENTRAL AVE  
PHOENIX, AZ 85004 -4427  
Phone: 602-417-9200

Receipt

No: 3635161


<b>Transaction #:</b> 3739001	
<b>Date of Transaction:</b> 08/19/2016	
CUSTOMER:	
JIM MCBROOM 50678 N DACITE RD MIAMI,AZ 85539-8501 US	

LINE #	QTY	DESCRIPTION	REMARKS	UNIT PRICE	TOTAL
1	1.00	LOCATABLE MINERALS / MINING CLAIMS- NOT NEW-UNADJUD,ONE AUTH NO. ONLY / MINING CLAIM MONEY RECEIVED <b>CASES: AMC412184/\$10.00</b>	POL 2016/1 WAV	- n/a -	10.00
<b>TOTAL:</b>					<b>\$10.00</b>

PAYMENT INFORMATION					
1	AMOUNT:	10.00	POSTMARKED:	N/A	
	TYPE:	CASH	RECEIVED:	08/19/2016	
	NAME:	MCBROOM, JIM 50678 N DACITE RD MIAMI AZ 85539-8501 US			

REMARKS	

This receipt was generated by the automated BLM Collections and Billing System and is a paper representation of a portion of the official electronic record contained therein.

**ENTERED**  
**AUG 23 2016**  
BY: 

Run Date: 08/01/16

Run Time: 09:50 AM

**DEPARTMENT OF THE INTERIOR  
BUREAU OF LAND MANAGEMENT  
MINING CLAIMS**

**MC Maintenance Fees Paid Through the BLM Pay Portal**

**CBS Receipt: 3598908**

Printed For Lead File # **AMC412179**

Agency Tracking ID: 1467666496

Assessment Year: 2017

Number of BLM Serial Nr: 1

Paid On: 07/04/2016

Total Amount Paid: \$155.00

<b>Claim Name</b>	<b>BLM Serial No</b>	<b>Lead File No</b>	<b>Amount Paid</b>
TOWN BUTTE #9	AMC412187	AMC412179	\$155.00

**United States Department of the Interior  
Bureau of Land Management  
BUSINESS & SUPPORT SVCS DIV  
ONE N CENTRAL AVE SUITE 800  
PHOENIX, AZ 85004 -4427  
Phone: (602) 417-9200**

Receipt

No: 3598908

<b>Transaction #:</b> 3702225	
<b>Date of Transaction:</b> 07/04/2016	
CUSTOMER:	
SCOTT OLSEN PO BOX 7 GLENDALE, AZ 85311 US	

LINE #	QTY	DESCRIPTION	REMARKS	UNIT PRICE	TOTAL
1	1.00	LOCATABLE MINERALS / MINING CLAIMS- NOT NEW-UNADJUD, ONE AUTH NO. ONLY / MINING CLAIM MONEY RECEIVED CASES: AMC412187/\$155.00		- n/a -	155.00
<b>TOTAL:</b>					<b>\$155.00</b>

PAYMENT INFORMATION			
NOTE: Items will appear on credit card statement as "BLM O Mining Claim".			
1	AMOUNT:	155.00	POSTMARKED: N/A
	TYPE:	CREDIT CARD	RECEIVED: 07/04/2016
	NAME:	SCOTT OLSEN PO BOX 7 GLENDALE AZ 85311 US	
	CARD NO:	XXXXXXXXXXXX1006	AUTH CODE: 121082
	NAME ON CARD:	SCOTT OLSEN	
	EXPIRES:	01/2021	
	SIGNATURE:		

REMARKS

This receipt was generated by the automated BLM Collections and Billing System and is a paper representation of a portion of the official electronic record contained therein.

UNITED STATES  
DEPARTMENT OF THE INTERIOR  
BUREAU OF LAND MANAGEMENT

FORM APPROVED  
OMB NO.: 1004-0114  
Expires: October 31, 2016

412179  
416274

**AFFIDAVIT OF ANNUAL ASSESSMENT WORK**

WHEN RECORDED, MAIL DOCUMENT TO:

NAME: GARY GREELEY

ADDRESS: 336 RAMONA PL

CITY, STATE, ZIP: COSTA MESA CA  
92627

FOR COUNTY RECORDER'S USE

No. of Claims 2

x \$10/claim

Total due BLM \$ 20.00

TO ALL WHOM IT MAY CONCERN:

RECEIPT # 3385150

1. The undersigned certifies that at least \$100 per claim was expended for development, labor and improvements, or equivalent value added, as the annual assessment work for the assessment year ending September 1, 2015 for the following contiguous unpatented mining claim(s), located in the County of MARICOPA, in the State of ARIZONA.

BLM Serial No.	Name of Claim	Tp	Rg	Sec	Mer	County Recordation Book and Page No.	Date
416274	BOX WASH #1	T6N	R6W	1	14		8-7-15
416275	BOX WASH #2	T6N	R6W	1	14		8-7-15

RECEIVED  
BLM  
PHOENIX ARIZONA  
2015 SEP -1 PD 1:26

(Continued on page 2)

INTERESTED  
SEP 08 2015  
BY: JR

2. Type of labor and improvements (specify what was done and give the total value for that labor and improvement to show at least \$100 for each claim). If a geological, geochemical, or geophysical survey was performed, as per 30 U.S.C. 28-1, reference the title of the report of survey, give cost and date of the survey and report, and indicate it was filed with the County Recorder:

Description of Work Performed	Value of Work Performed	Date Work Was Performed
REMOVE ROCKS AND DIRT THAT SLID OFF AND EMBANKMENT	225 <sup>00</sup>	4-13-15
BLOCKING PART OF THE WASH, REMOVE OLD CHAIRS AND SMALL BROKEN TABLE.		

IT SEEMS TO ME SOMEBODY USING THIS AS THERE DUMP, I FIND MORE TRASH EVERY YEAR

3. Name and mailing address of each person who performed the labor and improvements:

Name (please print)

TOM IVERSON  
 \_\_\_\_\_  
 \_\_\_\_\_  
 \_\_\_\_\_

Current Mailing Address (please print)

P.O. BOX 2893  
SHOW LOW AZ 85902  
 \_\_\_\_\_  
 \_\_\_\_\_

4. Name and mailing address of each person who holds and claims the subject mining claim(s) for the valuable minerals contained therein. Be sure to indicate if there is a change of address:

Name (please print)

\_\_\_\_\_  
 \_\_\_\_\_  
 \_\_\_\_\_  
 \_\_\_\_\_  
 \_\_\_\_\_  
 \_\_\_\_\_

Current Mailing Address (please print)

\_\_\_\_\_  
 \_\_\_\_\_  
 \_\_\_\_\_  
 \_\_\_\_\_  
 \_\_\_\_\_  
 \_\_\_\_\_

RECEIVED  
 2015 SEP - 1 P 1:26  
 PHOENIX, ARIZONA

5. The undersigned testifies that on the date of 4-13, 2015, all monuments required by law were erected upon the subject claim(s), and all notices required by law were posted on the subject claim(s) or copies thereof were in place, and at said date, each corner monument bore or contained

markings sufficient to appropriately designate the corner of the claim to which it pertains and the name of the claim(s).

I hereby certify under penalty of perjury under the laws of the State of CA that the foregoing statements are true and correct:

[Signature] Date: 8-7-15  
(Signature of person responsible for above statement)

Title 18 U.S.C. 1001 and 43 U.S.C. 1212 make it a crime for any person knowingly and willfully to make to any department or agency of the United States any false, fictitious or fraudulent statements or representations as to any matter within its jurisdiction.

**Notary Block**

SUBSCRIBED AND SWORN TO before me, this 7<sup>th</sup> day of August 20 15

By: [Signature]  
(Signature of Affiant)

Title: \_\_\_\_\_

My Commission Expires: 6/27/2019



**INSTRUCTIONS**

1. This is an optional form that may be used to satisfy the requirements for the Bureau of Land Management (BLM) under the provisions of 43 U.S.C. §1744 and 30 U.S.C. §28-28d and the regulations thereunder (43 CFR part 3835). Since local and State laws may vary, you should contact your local and State agencies where the claims are located to ensure all applicable laws and requirements are satisfied.
2. The claimant(s) must fill in the date in paragraph 1 for the applicable assessment year and the county and state where the claims are located.
3. All claim names, BLM serial numbers, legal descriptions, and original county recording information must be listed for the claims pertaining to this assessment notice.
4. The claimant(s) must complete paragraph 2 listing all labor or improvements which was performed on or did benefit the subject mining claims. The value and date of the labor or improvements must also be listed. The total amount of labor or improvements can be listed, but the total expenditure must equal at least \$100 for each claim.
5. The names and current mailing addresses of the person(s) performing the labor shall be listed in paragraph 3.
6. The name and current mailing address of each owner (claimant) of the claims shall be listed in paragraph 4. The mailing address shall be the owner's address and not the address of an agent or anyone representing the claimant. Be sure to note if there has been a change of address.
7. Paragraph 5 shall be completed to show the date it was verified that all monuments required by law were properly erected, all notices were posted, and that corners were appropriately designated for all claims listed.
8. An exact legible reproduction or duplicate (other than microfilm or other electronic media) of this affidavit or another type of affidavit of assessment work that you file or will file in the county where each claim is located, must be filed with the BLM on or before December 30 of the calendar year in which the assessment year ends. For mill or tunnel sites, a separate notice of intent to hold must be filed with the BLM on or before December 30. Requirements for filing a notice of intent to hold can be found at 43 CFR 3835.33.
9. A processing fee of \$10 for each claim listed must be remitted to the BLM along with this or any other affidavit of assessment work.

RECEIVED  
SEP 1 P 1:26  
BLM, ARIZONA





UNITED STATES  
DEPARTMENT OF THE INTERIOR  
BUREAU OF LAND MANAGEMENT

FORM APPROVED  
OMB NO.: 1004-0114  
Expires: October 31, 2016

**AFFIDAVIT OF ANNUAL ASSESSMENT WORK**

WHEN RECORDED, MAIL DOCUMENT TO:

NAME: GARY GREELEY

ADDRESS: 336 RAMONA PL

CITY, STATE, ZIP: COSTA MESA CA  
92627

FOR COUNTY RECORDER'S USE

No. of Claims 1

x \$10/claim

Total due BLM \$ 10.00

TO ALL WHOM IT MAY CONCERN:

**RECEIPT # 3385150**

1. The undersigned certifies that at least \$100 per claim was expended for development, labor and improvements, or equivalent value added, as the annual assessment work for the assessment year ending September 1, 2015 for the following contiguous unpatented mining claim(s), located in the County of YAVAPAI, in the State of ARIZONA.

BLM Serial No.	Name of Claim	Tp	Rg	Sec	Mer	County Recordation Book and Page No.	Date
412185	TOWN BUTTE #7	T11N	R1E	24	14		8-7-15

RECEIVED  
 2015 SEP - 1 P 1:25  
 PHOENIX, ARIZONA

2. Type of labor and improvements (specify what was done and give the total value for that labor and improvement to show at least \$100 for each claim). If a geological, geochemical, or geophysical survey was performed, as per 30 U.S.C. 28-1, reference the title of the report of survey, give cost and date of the survey and report, and indicate it was filed with the County Recorder:

Description of Work Performed	Value of Work Performed	Date Work Was Performed
BACK FILL ANOTHER SECTION OF THE	150. <sup>00</sup>	4-11-15
ROAD ON UPPER PART OF CLAIM WHERE		
THE MONSOONS CUT A TRENCH THUR IT		
ALSO REMOVE DEBRIE BLOCKING DRAIN		
PIPE UNDER MAIN ROAD, BRANCHES		
TRASH OLD TIRE		

3. Name and mailing address of each person who performed the labor and improvements:

Name (please print)

TOM JUERSON  
 \_\_\_\_\_  
 \_\_\_\_\_  
 \_\_\_\_\_

Current Mailing Address (please print)

P.O. BOX 2893  
SHOW LOW AZ 85902  
 \_\_\_\_\_  
 \_\_\_\_\_

4. Name and mailing address of each person who holds and claims the subject mining claim(s) for the valuable minerals contained therein. Be sure to indicate if there is a change of address:

Name (please print)

\_\_\_\_\_  
 \_\_\_\_\_  
 \_\_\_\_\_  
 \_\_\_\_\_  
 \_\_\_\_\_  
 \_\_\_\_\_

Current Mailing Address (please print)

\_\_\_\_\_  
 \_\_\_\_\_  
 \_\_\_\_\_  
 \_\_\_\_\_  
 \_\_\_\_\_  
 \_\_\_\_\_

RECEIVED  
 2015 SEP - 1 P 11:26  
 PHOENIX, ARIZONA

5. The undersigned testifies that on the date of 4-11-15, 2015, all monuments required by law were erected upon the subject claim(s), and all notices required by law were posted on the subject claim(s) or copies thereof were in place, and at said date, each corner monument bore or contained

markings sufficient to appropriately designate the corner of the claim to which it pertains and the name of the claim(s).

I hereby certify under penalty of perjury under the laws of the State of CA that the foregoing statements are true and correct:

Gary Greeley Date: 8-7-15  
(Signature of person responsible for above statement)

Title 18 U.S.C. 1001 and 43 U.S.C. 1212 make it a crime for any person knowingly and willfully to make to any department or agency of the United States any false, fictitious or fraudulent statements or representations as to any matter within its jurisdiction.

**Notary Block**

**SUBSCRIBED AND SWORN TO** before me, this 7<sup>th</sup> day of August 20 15

By: Gary Greeley  
(Signature of Affiant)

Title: \_\_\_\_\_

My Commission Expires: 6/27/2019



**INSTRUCTIONS**

1. This is an optional form that may be used to satisfy the requirements for the Bureau of Land Management (BLM) under the provisions of 43 U.S.C. §1744 and 30 U.S.C. §28-28d and the regulations thereunder (43 CFR part 3835). Since local and State laws may vary, you should contact your local and State agencies where the claims are located to ensure all applicable laws and requirements are satisfied.
2. The claimant(s) must fill in the date in paragraph 1 for the applicable assessment year and the county and state where the claims are located.
3. All claim names, BLM serial numbers, legal descriptions, and original county recording information must be listed for the claims pertaining to this assessment notice.
4. The claimant(s) must complete paragraph 2 listing all labor or improvements which was performed on or did benefit the subject mining claims. The value and date of the labor or improvements must also be listed. The total amount of labor or improvements can be listed, but the total expenditure must equal at least \$100 for each claim.
5. The names and current mailing addresses of the person(s) performing the labor shall be listed in paragraph 3.
6. The name and current mailing address of each owner (claimant) of the claims shall be listed in paragraph 4. The mailing address shall be the owner's address and not the address of an agent or anyone representing the claimant. Be sure to note if there has been a change of address.
7. Paragraph 5 shall be completed to show the date it was verified that all monuments required by law were properly erected, all notices were posted, and that corners were appropriately designated for all claims listed.
8. An exact legible reproduction or duplicate (other than microfilm or other electronic media) of this affidavit or another type of affidavit of assessment work that you file or will file in the county where each claim is located, must be filed with the BLM on or before December 30 of the calendar year in which the assessment year ends. For mill or tunnel sites, a separate notice of intent to hold must be filed with the BLM on or before December 30. Requirements for filing a notice of intent to hold can be found at 43 CFR 3835.33.
9. A processing fee of \$10 for each claim listed must be remitted to the BLM along with this or any other affidavit of assessment work.

RECEIVED  
BLM  
P: 11:26  
AUG 11 2015  
FBI

**CALIFORNIA JURAT WITH AFFIANT STATEMENT**

**GOVERNMENT CODE § 8202**

- See Attached Document (Notary to cross out lines 1-6 below)
- See Statement Below (Lines 1-6 to be completed only by document signer[s], *not* Notary)

1 \_\_\_\_\_  
 2 \_\_\_\_\_  
 3 \_\_\_\_\_  
 4 \_\_\_\_\_  
 5 \_\_\_\_\_  
 6 \_\_\_\_\_

RECEIVED  
 PHOENIX, ARIZONA  
 2015 SEP -1 P 1:26

Signature of Document Signer No. 1                      Signature of Document Signer No. 2 (if any)

A notary public or other officer completing this certificate verifies only the identity of the individual who signed the document to which this certificate is attached, and not the truthfulness, accuracy, or validity of that document.

State of California  
 County of Orange


Subscribed and sworn to (or affirmed) before me  
 on this 7<sup>th</sup> day of August, 2015,  
 by                      Date                      Month                      Year

(1) Gary Greeley

(and (2) \_\_\_\_\_),  
 Name(s) of Signer(s)

proved to me on the basis of satisfactory evidence  
 to be the person(s) who appeared before me.

Signature [Handwritten Signature]  
 Signature of Notary Public



Seal  
 Place Notary Seal Above

**OPTIONAL**

*Though this section is optional, completing this information can deter alteration of the document or fraudulent reattachment of this form to an unintended document.*

**Description of Attached Document**

Title or Type of Document: Affidavit of Annual Assessment <sup>west</sup> Document Date: 8/7/2015

Number of Pages: 3 Signer(s) Other Than Named Above: \_\_\_\_\_

UNITED STATES  
DEPARTMENT OF THE INTERIOR  
BUREAU OF LAND MANAGEMENT **635**  
**MAINTENANCE FEE WAIVER CERTIFICATION**

**412179 416274**  
FORM APPROVED  
OMB NO. 1004-0114  
Expires: October 31, 2016

SEE INSTRUCTIONS ON PAGE 2

- This small miner waiver is filed for the assessment year beginning on September 1, 2015 and ending on September 1, 2016.
- The undersigned and all related parties owned ten or fewer mining claims, mill, or tunnel sites located and maintained on Federal lands in the United States of America on September 1, 2015.
- The undersigned have performed the assessment work required by law for each mining claim listed prior to filing this waiver and understand that by filing this form, the undersigned must file an affidavit of assessment work with the Bureau of Land Management (BLM) by the December 30th following the filing of this waiver.
- The undersigned understand that if the assessment work obligation has not yet come due under 30 U.S.C. 28 (for those claims in their first assessment year only), a notice of intent to hold reciting this condition must be recorded by the December 30th following the filing of this waiver.
- The undersigned understand that mill and tunnel sites may also be listed on this waiver and be waived from payment of the maintenance fee, and that a notice of intent to hold for these sites is required to be filed with the BLM by the December 30th following the filing of this waiver.
- The undersigned understand and acknowledge that pursuant to 43 U.S.C. 1212 and 18 U.S.C. 1001, the filing or recording of a false, fictitious, or fraudulent document with the BLM may result in a fine of up to \$250,000, a prison term not to exceed five years, or both.
- The mining claims, mill or tunnel sites for which this waiver from payment of the maintenance fees is requested are:

CLAIM OR SITE NAME	BLM RECORDATION SERIAL NUMBER
1. <u>Box WASH # 1</u>	<u>416274</u> ✓
2. <u>Box WASH # 2</u>	<u>416275</u>
3. <u>TOWN BUTTE # 7</u>	<u>412185</u>
4.	
5.	
6.	
7.	
8.	
9.	
10.	

RECEIVED  
BLM AZ STATE OFFICE  
2015 SEP - 1 P 1:26  
PHOENIX, ARIZONA

The owner(s) (claimants) of the above mining claims and sites are:

GARY GREELEY  
(Owner's Name - Please Print)  
336 RAMONA PL  
(Owner's Mailing Address)

Gary Greeley  
(Owner's Signature)  
COSTA MESA CA 92627  
(City) (State) (Zip Code)

\_\_\_\_\_  
(Owner's Name - Please Print)  
\_\_\_\_\_  
(Owner's Mailing Address)

AC483  
**ENTERED SEP 10 2015**  
AB  
\_\_\_\_\_  
(Owner's Signature)  
\_\_\_\_\_  
(City) (State) (Zip Code)

\_\_\_\_\_  
(Owner's Name - Please Print)  
\_\_\_\_\_  
(Owner's Mailing Address)

\_\_\_\_\_  
(Owner's Signature)  
\_\_\_\_\_  
(City) (State) (Zip Code)

\_\_\_\_\_  
(Owner's Name - Please Print)  
\_\_\_\_\_  
(Owner's Mailing Address)

\_\_\_\_\_  
(Owner's Signature)  
\_\_\_\_\_  
(City) (State) (Zip Code)

PLACE STICKER AT TOP OF ENVELOPE TO THE RIGHT OF THE RETURN ADDRESS, FOLD AT DOTTED LINE  
**CERTIFIED MAIL®**

U.S. POSTAGE  
PAID  
NEWPORT BEACH, CA  
92659  
AUG 28, 15  
AMOUNT  
**\$7.18**  
102735-05



GARY GREELEY  
336 RAMONA PL  
COSTA MESA CA  
92627



7015 0920 0002 3750 5015

RECEIVED  
PLM STATE OFFICE

2015 SEP - 1 11:25

**RETURN RECEIPT REQUESTED**

PHOENIX, ARIZONA



PHOENIX, ARIZONA

BUREAU OF LAND MANAGEMENT  
ONE NORTH CENTRAL AVE  
SUITE 800  
PHOENIX ARIZONA 85004-4427

SEP 28 2015  
3:43 PM  
PHOENIX, AZ

**United States Department of the Interior**  
**Bureau of Land Management**  
 LANDS/RECREATION & PLANNING  
 ONE N CENTRAL AVE  
 PHOENIX, AZ 85004 -2203  
 Phone: 602-417-9200

Receipt

No: 3385150

<b>Transaction #:</b> 3483489	
<b>Date of Transaction:</b> 09/02/2015	
CUSTOMER:	
GARY GREELEY 336 RAMONA PL COSTA MESA, CA 92627-3765 US	

LINE #	QTY	DESCRIPTION	REMARKS	UNIT PRICE	TOTAL
1	1.00	LOCATABLE MINERALS / MINING CLAIMS-NOT NEW-UNADJUD, ONE AUTH NO. ONLY / MINING CLAIM MONEY RECEIVED CASES: AMC416274/\$30.00	WAIVER - 3 2016 / POL - 3 2015	- n/a -	30.00
<b>TOTAL:</b>					<b>\$30.00</b>

PAYMENT INFORMATION				
1	AMOUNT:	30.00	POSTMARKED:	08/28/2015
	TYPE:	CHECK	RECEIVED:	09/01/2015
	CHECK NO:	2763		
	NAME:	GREELEY, GARY R 336 RAMONA PL COSTA MESA CA 92627-3765 US		

REMARKS

This receipt was generated by the automated BLM Collections and Billing System and is a paper representation of a portion of the official electronic record contained therein.

**ENTERED**  
 SEP 08 2015  
 BY: *ll*

UNITED STATES DEPARTMENT OF THE INTERIOR  
BUREAU OF LAND MANAGEMENT

MC NATIONWIDE CLAIMANT LISTING  
September 10, 2015

Cust	AZ	National
	CLAIMANT	Total
GREELEY GARY 336 RAMONA PL COSTA MESA, CA 92627-3765	3	3



412179

UNITED STATES  
DEPARTMENT OF THE INTERIOR  
BUREAU OF LAND MANAGEMENT

**CREDIT CARD PAYMENT**  
**For Mining Claim Maintenance Fee**

THIS IS A CHANGE OF ADDRESS

TELEPHONE SUBMISSION - ACCURACY OF THE BELOW INFORMATION IS THE RESPONSIBILITY OF THE CLAIMANT/OWNER

NAME Jason Whalen  
ADDRESS 5081 N PINON DR  
CITY Prescott Valley STATE AZ ZIP 86314  
PHONE # 928 - 533-6426

SEND RECEIPT TO  Above address  
 Other (Include Name and Mailing Address):

\_\_\_\_\_  
\_\_\_\_\_  
\_\_\_\_\_

AMC NUMBER  
412187

LODE

CLAIM/SITE NAME  
TOWN BUTTE # 9

1 # of Claim/Site  
x 155.00 Each  
\$ 155 Total Charged EW (INITIALS)

RECEIPT # 3380000

DATE STAMP

INTERESTED  
SEP 01 2015  
BY: Ram

RECEIVED  
BLM AZ STATE OFFICE  
PHOENIX, ARIZONA  
2015 AUG 28 A 10: 03

\*\*\*\*\* FOR OFFICIAL USE ONLY \*\*\*\*\*

DATE \_\_\_\_\_ INITIALS \_\_\_\_\_ VERIFIED \_\_\_\_\_

**United States Department of the Interior**  
**Bureau of Land Management**  
 LANDS/RECREATION & PLANNING  
 ONE N CENTRAL AVE  
 PHOENIX, AZ 85004 -2203  
 Phone: 602-417-9200

Receipt

No: 3380000


<b>Transaction #:</b> 3478262	
<b>Date of Transaction:</b> 08/28/2015	
<b>CUSTOMER:</b>	
JASON WHALEN 5081 N PINON DR PRESCOTT VALLEY, AZ 86314-4337 US	

LINE #	QTY	DESCRIPTION	REMARKS	UNIT PRICE	TOTAL
1	1.00	LOCATABLE MINERALS / MINING CLAIMS- NOT NEW-UNADJUD, ONE AUTH NO. ONLY / MINING CLAIM MONEY RECEIVED <b>CASES: AMC412187/\$155.00</b>	2016 MAINT (1)	- n/a -	155.00
<b>TOTAL:</b>					<b>\$155.00</b>

PAYMENT INFORMATION			
NOTE: Items will appear on credit card statement as "Bureau of Land Mgmt CO".			
1	AMOUNT:	155.00	POSTMARKED: N/A
	TYPE:	CREDIT CARD	RECEIVED: 08/28/2015
	NAME:	WHALEN, JASON 5081 N PINON DR PRESCOTT VALLEY AZ 86314-4337 US	
	CARD NO:	XXXXXXXXXXXX6126	AUTH CODE: 105867
	NAME ON CARD:	JASON R WHALEN	
	EXPIRES:	01/2019	
	SIGNATURE:		

REMARKS

This receipt was generated by the automated BLM Collections and Billing System and is a paper representation of a portion of the official electronic record contained therein.



261  
*[Signature]*

412179

FORM APPROVED  
OMB NO. 1004-0114  
Expires: October 31, 2016

**MAINTENANCE FEE WAIVER CERTIFICATION**

SEE INSTRUCTIONS ON PAGE 2

1. This small miner waiver is filed for the assessment year beginning on September 1, 2015 and ending on September 1, 2016.
2. The undersigned and all related parties owned ten or fewer mining claims, mill, or tunnel sites located and maintained on Federal lands in the United States of America on September 1, 2015.
3. The undersigned have performed the assessment work required by law for each mining claim listed prior to filing this waiver and understand that by filing this form, the undersigned must file an affidavit of assessment work with the Bureau of Land Management (BLM) by the December 30th following the filing of this waiver.
4. The undersigned understand that if the assessment work obligation has not yet come due under 30 U.S.C. 28 (for those claims in their first assessment year only), a notice of intent to hold reciting this condition must be recorded by the December 30th following the filing of this waiver.
5. The undersigned understand that mill and tunnel sites may also be listed on this waiver and be waived from payment of the maintenance fee, and that a notice of intent to hold for these sites is required to be filed with the BLM by the December 30th following the filing of this waiver.
6. The undersigned understand and acknowledge that pursuant to 43 U.S.C. 1212 and 18 U.S.C. 1001, the filing or recording of a false, fictitious, or fraudulent document with the BLM may result in a fine of up to \$250,000, a prison term not to exceed five years, or both.
7. The mining claims, mill or tunnel sites for which this waiver from payment of the maintenance fees is requested are:

CLAIM OR SITE NAME	BLM RECORDATION SERIAL NUMBER
1. <u>Town Butte #6</u>	<u>412184</u> ✓
2.	
3.	
4.	
5.	
6.	
7.	
8.	
9.	
10.	

The owner(s) (claimants) of the above mining claims and sites are:

<u>James C. McBroom</u> (Owner's Name - Please Print)	<u>James C. McBroom</u> (Owner's Signature)
<u>50678 Dacite Rd.</u> (Owner's Mailing Address)	<u>Miami</u> <u>Az.</u> <u>85539</u> (City) (State) (Zip Code)
_____ (Owner's Name - Please Print)	_____ (Owner's Signature)
_____ (Owner's Mailing Address)	_____ (City) (State) (Zip Code)
_____ (Owner's Name - Please Print)	_____ (Owner's Signature)
_____ (Owner's Mailing Address)	_____ (City) (State) (Zip Code)
_____ (Owner's Name - Please Print)	_____ (Owner's Signature)
_____ (Owner's Mailing Address)	_____ (City) (State) (Zip Code)

RECEIVED  
PHOENIX ARIZONA  
2015 AUG 14 10:49  
BLM AZ STATE OFFICE

INTEREST  
SEP 03 2015  
BY: *[Signature]*

(Continued on page 2)

NWN  
9/3/2015  
*[Signature]*

RECEIVED  
BLM AZ STATE OFFICE  
2015 AUG 14 A 10:49  
PHOENIX, ARIZONA

001 0010 10000

412179

When Recorded Return Document to:

Jim McBroom  
50678 Dacite Rd.  
Miami, AZ 85539

Check here is this is a change of address.

Telephone: \_\_\_\_\_

E-mail address: \_\_\_\_\_

**AFFIDAVIT OF PERFORMANCE OF ANNUAL WORK**

1. State of Arizona, County of Pinal ss:

2. I (Name) Jim McBroom

3. Reside at (Address) 50678 Dacite Rd.

City Miami County Pinal

RECEIVED  
BLM AZ STATE OFFICE  
2015 AUG 14 A 10:49  
PHOENIX, ARIZONA

BLM  
Date  
Stamp

State AZ Zip 85539 being duly sworn, depose and say that I am a citizen of the United States, more than eighteen years of age, and that all of the facts set forth in this affidavit, subject to the provisions and penalties of 18 U.S.C. 1001 pertaining to the filing of false, fictitious, or fraudulent statements with the United States, are true and correct according to the best of my knowledge, information and belief.

4. Owner's name and address (If not shown in Items 1-3 above). \_\_\_\_\_

5. That I am personally acquainted with the mining claim(s). The work and improvements were made by and at the expense of the owner(s) of said claim(s). Said contiguous group of claims, listed on this document, are situated in the

Turkey Creek (optional) Mining District; Yavapai County, Arizona.

Line No.	AMC NUMBER	CLAIM/SITE NAME	COUNTY RECORDER DATA (If available)	TWP	RNG	SEC
1	412184	Town Butte #6		T11N	R1E	24
2						
3						
4						
5						
6						

Form: MCF108

Revised Jan. 2006

Page 1 of 2

INDEXED  
AUG 18 2015  
BY: R. H. H.



RECEIVED  
BLM AZ STATE OFFICE  
2015 AUG 14 A 10:49  
PHOENIX, ARIZONA

BLM  
Date  
Stamp

7						
8						
9						
10						

6. That between the dates starting at 12 o'clock noon on September 1, 20 14 and ending at 12 o'clock noon on September 1, 20 15 at least \$ 1220.00 dollars worth of work and improvements were done and performed upon said claim(s) or upon one or more of a contiguous group of claims for the benefit of all, wholly or partly outside of a contiguous group of claims for the benefit of all, not including the location work.

7. That the following persons were employed to perform the work and improvements described herein: \_\_\_\_\_

Myself

8. That the work and improvements performed were: Trash Removal


9. Dated: 8-13-15 Signature: James C. McBroom

SUBSCRIBED AND SWORN TO before me, a Notary Public, this 12 day of Aug, 20 15

By: James C McBroom

Notary Public Cindy Butler

My Commission Expires Jun 23, 2017



Bureau of Land Management  
Arizona State Office  
[www.az.blm.gov](http://www.az.blm.gov)

No. of Claims: 1 x \$10 = 10  
 Check No.: CC Init. JMC  
 Receipt No.: 3367004  
 For BLM Use Only

**United States Department of the Interior**  
**Bureau of Land Management**  
 LANDS/RECREATION & PLANNING  
 ONE N CENTRAL AVE  
 PHOENIX, AZ 85004 -2203  
 Phone: 602-417-9200

Receipt

No: 3367004


<b>Transaction #:</b> 3465081	
<b>Date of Transaction:</b> 08/14/2015	
<b>CUSTOMER:</b>	
JIM MCBROOM 50678 N DACITE RD MIAMI, AZ 85539-8501 US	

LINE #	QTY	DESCRIPTION	REMARKS	UNIT PRICE	TOTAL
1	1.00	LOCATABLE MINERALS / MINING CLAIMS- NOT NEW-UNADJUD, ONE AUTH NO. ONLY / MINING CLAIM MONEY RECEIVED <b>CASES: AMC412184/\$10.00</b>	POL 2015/1 WAV	- n/a -	10.00
<b>TOTAL:</b>					<b>\$10.00</b>

PAYMENT INFORMATION			
NOTE: Items will appear on credit card statement as "Bureau of Land Mgmt CO".			
1	AMOUNT:	10.00	POSTMARKED: N/A
	TYPE:	CREDIT CARD	RECEIVED: 08/14/2015
	NAME:	MCBROOM, JIM 50678 N DACITE RD MIAMI AZ 85539-8501 US	
	CARD NO:	XXXXXXXXXXXX8691	AUTH CODE: 21502Z
	NAME ON CARD:	JIM MCBROOM	
	EXPIRES:	12/2018	
	SIGNATURE:		

REMARKS

This receipt was generated by the automated BLM Collections and Billing System and is a paper representation of a portion of the official electronic record contained therein.


  
 A blue rectangular stamp with the word "ENTERED" at the top, the date "Aug 18 2015" in the middle, and a handwritten signature "Rosen" at the bottom.

416274

412179

When Recorded Return Document to:

GARY GREELEY  
336 RAMONA PL  
COSTA MESA CA 92627

Check here if this is a change of address.

Telephone: 949 285 7790

E-mail address: garygreeley@att.net

**AFFIDAVIT OF PERFORMANCE OF ANNUAL WORK**

1. State of Arizona, County of MARICOPA ss:

2. I (Name) GARY GREELEY

3. Reside at (Address) 336 RAMONA PL

City COSTA MESA County ORANGE

BLM  
Date  
Stamp  
2014 DEC - 8 P 3: 38  
PHOENIX, ARIZONA  
RECEIVED

State CA zip 92627 being duly sworn, depose and say that I am a citizen of the United States, more than eighteen years of age, and that all of the facts set forth in this affidavit, subject to the provisions and penalties of 18 U.S.C. 1001 pertaining to the filing of false, fictitious, or fraudulent statements with the United States, are true and correct according to the best of my knowledge, information and belief.

4. Owner's name and address (if not shown in Items 1-3 above), \_\_\_\_\_

5. That I am personally acquainted with the mining claim(s). The work and improvements were made by and at the expense of the owner(s) of said claim(s). Said contiguous group of claims, listed on this document, are situated in the

(optional) Mining District; MARICOPA County, Arizona.

Line No.	AMC NUMBER	CLAIM/SITE NAME	COUNTY RECORDER DATA (if available)	TWP	RNG	SEC
1	416274	BOX WASH #1		T6N	R6W	1
2	416275	BOX WASH #2		T6N	R6W	1
3						
4						
5						
6						

Form: MCF108

Revised Jan. 2006

Page 1 of 2

ENTERED  
DEC 10 2014  
BY: RAM



BLM  
Date  
Stamp

2014 DEC - 8 P 3: 38

PHOENIX, ARIZONA

BLM RECEIVED

7						
8						
9						
10						

6. That between the dates starting at 12 o'clock noon on September 1, 20 13 and ending at 12 o'clock noon on September 1, 20 14 at least \$ 200.00 dollars worth of work and improvements were done and performed upon said claim(s) or upon one or more of a contiguous group of claims for the benefit of all, wholly or partly outside of a contiguous group of claims for the benefit of all, not including the location work.

7. That the following persons were employed to perform the work and improvements described herein: GARY GREELEY AND TOM IURSON

8. That the work and improvements performed were: BACK FILL DIRT AROUND EXPOSED ROCKS IN MIDDLE OF WASH TO MAKE ACCESS EASIER, REMOVE SOME OLD TIRES AND TRASH SOMEBODY DUMPED ALSO DEBRIS FROM THE MOUNSCONS

9. Dated: 11-14-14 Signature: [Signature]

SUBSCRIBED AND SWORN TO before me, a Notary Public, this 3rd day of Dec 2014

By: Gary Greeley

Notary Public [Signature]

My Commission Expires 8/30/2018




No. of Claims: 2 x \$10 = \$20.00  
 Check No.: 47 Init. [Initials]  
 Receipt No.: 3186597  
 For BLM Use Only

Bureau of Land Management  
 Arizona State Office  
[www.az.blm.gov](http://www.az.blm.gov)

Form: MCF108  
 Revised Jan. 2006  
 Page 2 of 2

When Recorded Return Document to:

GARY GREELEY  
336 RAMONA PL  
COSTA MESA CA 92627



Check here is this is a change of address.

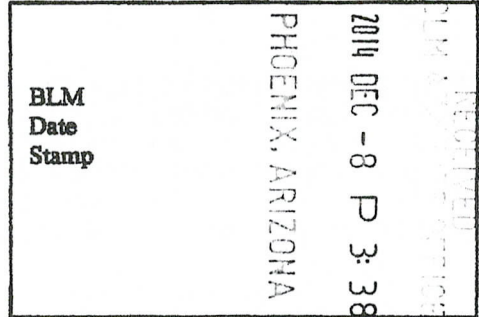
Telephone: 949-285-7790

E-mail address: garygreeley@att.net

**AFFIDAVIT OF PERFORMANCE OF ANNUAL WORK**

- 1. State of Arizona, County of YAVAPI ss:
- 2. I (Name) GARY GREELEY
- 3. Reside at (Address) 336 RAMONA PL

City COSTA MESA County ORANGE



State CA Zip 92627 being duly sworn, depose and say that I am a citizen of the United States, more than eighteen years of age, and that all of the facts set forth in this affidavit, subject to the provisions and penalties of 18 U.S.C. 1001 pertaining to the filing of false, fictitious, or fraudulent statements with the United States, are true and correct according to the best of my knowledge, information and belief.

4. Owner's name and address (if not shown in Items 1-3 above), \_\_\_\_\_

5. That I am personally acquainted with the mining claim(s). The work and improvements were made by and at the expense of the owner(s) of said claim(s). Said contiguous group of claims, listed on this document, are situated in the

(optional) Mining District; YAVAPI County, Arizona.

Line No.	AMC NUMBER	CLAIM/SITE NAME	COUNTY RECORDER DATA (if available)	TWP	RNG	SEC
1	412185	TOWN SUITE #7		T11N	R1E	24
2						
3						
4						
5						
6						

RECEIVED  
 PHOENIX, ARIZONA  
 2014 DEC - 8 P 3: 38  
 BLM  
 Date  
 Stamp

7					
8					
9					
10					

6. That between the dates starting at 12 o'clock noon on September 1, 20 13 and ending at 12 o'clock noon on September 1, 20 14 at least \$ 17500 dollars worth of work and improvements were done and performed upon said claim(s) or upon one or more of a contiguous group of claims for the benefit of all, wholly or partly outside of a contiguous group of claims for the benefit of all, not including the location work.

7. That the following persons were employed to perform the work and improvements described herein: GARY GREELEY AND TOM IVERSON

8. That the work and improvements performed were: REPAIR SAME SECTION OF ROAD THAT WAS WASHED OUT LAST YEAR BY MONSOONS AND 7 SMALLER TRENCHES IN ROAD BACKFILL AND COMPACT TO MAKE UPPER PART C ACCESS.

9. Dated: 11-15-14 Signature: Gary Greeley

SUBSCRIBED AND SWORN TO before me, a Notary Public, this 3<sup>rd</sup> day of Dec. 20 14

By: Gary Greeley

Notary Public [Signature]

My Commission Expires 8/30/2018



Bureau of Land Management  
 Arizona State Office  
[www.az.blm.gov](http://www.az.blm.gov)


No. of Claims: 1 x \$10 = \$10.00  
 Check No.: 117 Init. [Signature]  
 Receipt No.: 31812597  
 For BLM Use Only

Form: MCF108  
 Revised Jan. 2006  
 Page 2 of 2

WRY GREELEY  
36 RAMONA PL  
COSTA MESA CA  
92627

SANTA ANA CA 926

04 DEC 2014 PM 11 L



RECEIVED  
BLM AZ STATE OFFICE

2014 DEC -8 P 3:38

PHOENIX, ARIZONA

BUREAU OF LAND MANAGEMENT  
ARIZONA STATE OFFICE  
ONE NORTH CENTRAL AVENUE  
SUITE 800  
PHOENIX, AZ 85004

85004442700



**United States Department of the Interior**  
**Bureau of Land Management**  
 LANDS/RECREATION & PLANNING  
 ONE N CENTRAL AVE  
 PHOENIX, AZ 85004 -2203  
 Phone: 602-417-9200

Receipt

No: 3186597

<b>Transaction #:</b> 3279738	
<b>Date of Transaction:</b> 12/09/2014	
CUSTOMER:	
GARY GREELEY 336 RAMONA PL COSTA MESA, CA 92627-3765 US	

LINE #	QTY	DESCRIPTION	REMARKS	UNIT PRICE	TOTAL
1	1.00	LOCATABLE MINERALS / MINING CLAIMS- NOT NEW-UNADJUD, ONE AUTH NO. ONLY / MINING CLAIM MONEY RECEIVED CASES: AMC416274/\$30.00	POL (3) 2014	- n/a -	30.00
<b>TOTAL:</b>					<b>\$30.00</b>

PAYMENT INFORMATION					
1	AMOUNT:	30.00	POSTMARKED:	12/04/2014	
	TYPE:	CHECK	RECEIVED:	12/08/2014	
	CHECK NO:	117			
	NAME:	GREELEY, GARY 336 RAMONA PL COSTA MESA CA 92627-3765 US			

REMARKS

This receipt was generated by the automated BLM Collections and Billing System and is a paper representation of a portion of the official electronic record contained therein.

ENTERED  
 DEC 10 2014  
 BY: *RAM*



RECEIVED  
BLM AZ STATE OFFICE

2014 AUG 22 A 9:32

PHOENIX, ARIZONA

PHOENIX, ARIZONA

2014 AUG 22 A 9:32

RECEIVED  
BLM AZ STATE OFFICE

412179


When Recorded Return Document to:

\_\_\_\_\_  
\_\_\_\_\_  
\_\_\_\_\_

Check here is this is a change of address.

Telephone: \_\_\_\_\_

E-mail address: \_\_\_\_\_



**AFFIDAVIT OF PERFORMANCE OF ANNUAL WORK**

1. State of Arizona, County of Pinal ss:

2. I (Name) Jim McBreem

3. Reside at (Address) 50678 Dacite Dr

City Miami County Pinal

RECEIVED  
M AZ STATE OFFICE  
2014 AUG 22 A 9:24  
PHOENIX, ARIZONA

BLM  
Date  
Stamp

State Az Zip 85539 being duly sworn, depose and say that I am a citizen of the United States, more than eighteen years of age, and that all of the facts set forth in this affidavit, subject to the provisions and penalties of 18 U.S.C. 1001 pertaining to the filing of false, fictitious, or fraudulent statements with the United States, are true and correct according to the best of my knowledge, information and belief.

4. Owner's name and address (If not shown in Items 1-3 above). \_\_\_\_\_

5. That I am personally acquainted with the mining claim(s). The work and improvements were made by and at the expense of the owner(s) of said claim(s). Said contiguous group of claims, listed on this document, are situated in the

Turkey Creek (optional) Mining District; Yavapai County, Arizona.

Line No.	AMC NUMBER	CLAIM/SITE NAME	COUNTY RECORDER DATA (If available)	TWP	RNG	SEC
1	412184	Town Butte #6		T11N	R1E	24
2						
3						
4						
5						
6						

INTERESTED  
AUG 25 2014  
BY: Ran



RECEIVED  
BLM AZ STATE OFFICE

2014 AUG 22 A 9:24  
PHOENIX, ARIZONA

BLM  
Date  
Stamp

7					
8					
9					
10					

6. That between the dates starting at 12 o'clock noon on September 1, 20 13 and ending at 12 o'clock noon on September 1, 20 14 at least \$ 240.00 dollars worth of work and improvements were done and performed upon said claim(s) or upon one or more of a contiguous group of claims for the benefit of all, wholly or partly outside of a contiguous group of claims for the benefit of all, not including the location work.

7. That the following persons were employed to perform the work and improvements described herein: \_\_\_\_\_

Myself

8. That the work and improvements performed were: Trash Removal


9. Dated: 8-12-14 Signature: James C. McBroom

SUBSCRIBED AND SWORN TO before me, a Notary Public, this 12 day of Aug 20 14

By: James C. McBroom

Notary Public Cindy Butler

My Commission Expires Jun. 23, 2017



Bureau of Land Management  
Arizona State Office  
[www.az.blm.gov](http://www.az.blm.gov)

No. of Claims: 1 x \$10 = 10  
 Check No.: Cash Init. JMC  
 Receipt No.: 3108860  
 For BLM Use Only

**United States Department of the Interior**  
**Bureau of Land Management**  
 LANDS/RECREATION & PLANNING  
 ONE N CENTRAL AVE  
 PHOENIX, AZ 85004 -2203  
 Phone: 602-417-9200

ENTERED  
 AUG 25 2014  
 BY: RAM

Receipt

No: 3108860

<b>Transaction #:</b> 3200543	
<b>Date of Transaction:</b> 08/22/2014	
CUSTOMER:	
JIM MCBROOM 50678 N DACITE RD MIAMI, AZ 85539-8501 US	

LINE #	QTY	DESCRIPTION	REMARKS	UNIT PRICE	TOTAL
1	1.00	LOCATABLE MINERALS / MINING CLAIMS- NOT NEW-UNADJUD, ONE AUTH NO. ONLY / MINING CLAIM MONEY RECEIVED CASES: AMC412184/\$10.00	POL 2014/1 WAV	- n/a -	10.00
<b>TOTAL:</b>					<b>\$10.00</b>

PAYMENT INFORMATION					
1	AMOUNT:	10.00	POSTMARKED:	N/A	
	TYPE:	CASH	RECEIVED:	08/22/2014	
	NAME:	MCBROOM, JIM 50678 N DACITE RD MIAMI AZ 85539-8501 US			

REMARKS

This receipt was generated by the automated BLM Collections and Billing System and is a paper representation of a portion of the official electronic record contained therein.

423622 406377  
 426231 424429 412179  
 427309 425284 418660  
 427396 425499 420457  
 426104 423391

**MAINTENANCE FEE PAYMENT**

Claimant Name: Minefinder Gold  
 Address: PO Box 971  
 City: Black Canyon State: AZ Zip: 85324  
 Telephone: 1002-710-3290  
 E-mail address: \_\_\_\_\_  
 Signature: \_\_\_\_\_

Check here if this is a change of address.

RECEIVED  
 M AZ STATE OFFICE  
 2014 AUG 29 P 3:13  
 PHOENIX, ARIZONA  
 BLM  
 Date  
 Stamp

LINE NO.	AMC NUMBER	CLAIM/SITE NAME	COUNTY RECORDER DATA (If available)	TWP	RNG	SEC
1	425294	Twin Hills Gold #1				
2	427317	Midas #4		4N	10W	17
3	426104	Gold Pass		4N	13W	27
4				2S	11E	9,4
5						
6						
7						
8						
9						
10						

List additional claims on Form MCF114.

Bureau of Land Management  
 Arizona State Office  
 www.blm.gov/az/

**ENTERED**  
 SEP 02 2014  
 BY: pb

No. of Claims: 3 x \$155 = 465<sup>00</sup>  
 Check No: 001105 Init. sc  
 Receipt No.: 3117779  
 For BLM Use Only

**MAINTENANCE FEE PAYMENT**

Claimant Name: Minefinder Gold.  
 Address: PO BOX 971  
 City: Black Canyon State: AZ Zip: 85324  
 Telephone: 602-710-3290  
 E-mail address: \_\_\_\_\_  
 Signature: [Signature]

RECEIVED  
 M AZ STATE OFFICE  
 2011 AUG 29 P 3:13  
 PHOENIX, ARIZONA  
 BLM  
 Date  
 Stamp

Check here if this is a change of address.

LINE NO.	AMC NUMBER	CLAIM/SITE NAME	COUNTY RECORDER DATA (If available)	TWP	RNG	SEC
1	424432	Carmens Gold # 4		4N	11W	15
2	426108	Patriot #9		4N	13W	4
3	426124	Patriot Gold #3		5N	13W	35
4	426110	Payahy #1		5N	13W	34
5	426109	Patriot #10		4N	13W	4
6	406397	Surveillance #11-B		5N	12W	14
7						
8						
9						
10						

List additional claims on Form MCF114.

Bureau of Land Management  
 Arizona State Office  
[www.blm.gov/az/](http://www.blm.gov/az/)

No. of Claims: 6 x \$155 = 930  
 Check No: 001165 Init. SC  
 Receipt No.: 3117779  
 For BLM Use Only.

Form: MCF112  
 Revised July 2009.

This form is available from the Arizona Department of Mines and Mineral Resources and may be reproduced.

**MAINTENANCE FEE PAYMENT**

Claimant Name: Minefinder Gold  
 Address: PO Box 971  
 City: Black Canyon State: AZ Zip: 85324  
 Telephone: 602 710 3290  
 E-mail address: \_\_\_\_\_  
 Signature: [Signature]

RECEIVED  
 M AZ STATE OFFICE  
 2014 AUG 29 P 3: 13  
 PHOENIX, ARIZONA  
 BLM  
 Date  
 Stamp

Check here if this is a change of address.

LINE NO.	AMC NUMBER	CLAIM/SITE NAME	COUNTY RECORDER DATA (If available)	TWP	RNG	SEC
1	A26234	401K Gold #4		4N	6W	19,30
2	A20465	Midway Gold #4		4N	7W	15
3	A23392	Gold Flake		4N	6W	30
4	A25504	Gold Bottle #6		4N	6W	30
5	A27401	Gold Streak #6		3N	6W	11
6	A181660	Copper Dike #1		5N	8W	10
7	A23395	Outback Gold #2		4N	7W	27
8	A23397	Outback Gold #4		4N	7W	27
9	A12180	Cleator Gold #2		11N	1E	22
10						

List additional claims on Form MCF114.

Bureau of Land Management  
 Arizona State Office  
[www.blm.gov/az/](http://www.blm.gov/az/)

No. of Claims: 9 x \$155 = 1395<sup>00</sup>  
 Check No: 001105 Init. SC  
 Receipt No.: 3117779  
 For BLM Use Only

Form: MCF112  
 Revised July 2009

**MAINTENANCE FEE PAYMENT**

Claimant Name: Minefinder Gold  
 Address: PO Box 971  
 City: Black Canyon State: AZ Zip: 85324  
 Telephone: 602 703290  
 E-mail address: \_\_\_\_\_  
 Signature: [Signature]

RECEIVED  
 I M AZ STATE OFFICE  
 2014 AUG 29 P 3:18  
 PHOENIX, ARIZONA  
 BLM  
 Date  
 Stamp

Check here if this is a change of address.

LINE NO.	AMC NUMBER	CLAIM/SITE NAME	COUNTY RECORDER DATA (If available)	TWP	RNG	SEC
1	A25507	millsite Canyon Gold #4		1S	11E	16
2	A25508	millsite Canyon Gold #5		1S	11E	16
3	A26105	millsite Canyon Gold #6		1S	11E	9
4	A25509	Secret Canyon #3		1S	11E	21
5	A26114	Peacock Gold #2		1S	11E	9
6						
7						
8						
9						
10						

List additional claims on Form MCF114.

Bureau of Land Management  
 Arizona State Office  
[www.blm.gov/az/](http://www.blm.gov/az/)

No. of Claims: 5 x \$155 = 775<sup>00</sup>  
 Check No: 001105 Init. SC  
 Receipt No.: 3117779  
 For BLM Use Only

Form: MCF112  
 Revised July 2009

This form is available from the Arizona Department of Mines and Mineral Resources and may be reproduced.

**United States Department of the Interior**  
**Bureau of Land Management**  
 LANDS/RECREATION & PLANNING  
 ONE N CENTRAL AVE  
 PHOENIX, AZ 85004 -2203  
 Phone: 602-417-9200

Receipt

No: 3117779

<b>Transaction #:</b> 3209569		ENTERED INTO COMPUTER
<b>Date of Transaction:</b> 08/29/2014		
CUSTOMER:		SEP - 2 2014 <i>FB</i>
MINE FINDER GOLD PO BOX 971 BLACK CANYON CITY, AZ 85324-0971 US		

LINE #	QTY	DESCRIPTION	REMARKS	UNIT PRICE	TOTAL
1	1.00	LOCATABLE MINERALS / MINING CLAIMS- NOT NEW-UNADJUD, ONE AUTH NO. ONLY / MINING CLAIM MONEY RECEIVED <b>CASES: AMC425294/\$3565.00</b>	MAINT (23) 2015	- n/a -	3565.00
<b>TOTAL:</b>					<b>\$3,565.00</b>

PAYMENT INFORMATION			
1	AMOUNT:	3565.00	POSTMARKED: N/A
	TYPE:	CHECK	RECEIVED: 08/29/2014
	CHECK NO:	001105	
	NAME:	MINE FINDER GOLD PO BOX 971 BLACK CANYON CITY AZ 85324-0971 US	

REMARKS

This receipt was generated by the automated BLM Collections and Billing System and is a paper representation of a portion of the official electronic record contained therein.

425284  
425499

**MAINTENANCE FEE PAYMENT**

Claimant Name: Minefinder Gold  
 Address: PO Box 971  
 City: Black Canyon State: AZ Zip: 85324  
 Telephone: 602-110-3290  
 E-mail address: \_\_\_\_\_  
 Signature: [Signature]

RECEIVED  
 AZ STATE OFFICE  
 2014 AUG 29 P 3:17  
 PHOENIX, ARIZONA  
 BLM  
 Date  
 Stamp

Check here if this is a change of address.

LINE NO.	AMC NUMBER	CLAIM/SITE NAME	COUNTY RECORDER DATA (If available)	TWP	RNG	SEC
1	425284	Blue Wash #1	2013-1036804	4N	6W	19
2	425499	Blue Wash #2	2013-1036797	4N	6W	19
3	425500	Blue Wash #3	2013-1036798	4N	6W	19
4						
5						
6						
7						
8						
9						
10						

ENTERED  
 SEP 02 2014  
 BY: [Signature]

List additional claims on Form MCF114.

Bureau of Land Management  
 Arizona State Office  
[www.blm.gov/az/](http://www.blm.gov/az/)

No. of Claims: 3 x \$155 = 465<sup>00</sup>  
 Check No: 516 Init. SC  
 Receipt No.: 3117785  
 For BLM Use Only

Form: MCF112  
 Revised July 2009



**United States Department of the Interior**  
**Bureau of Land Management**  
 LANDS/RECREATION & PLANNING  
 ONE N CENTRAL AVE  
 PHOENIX, AZ 85004 -2203  
 Phone: 602-417-9200

Receipt

No: 3117785

Transaction #: 3209575		<b>ENTERED INTO COMPUTER</b>
Date of Transaction: 08/29/2014		
CUSTOMER:		SEP - 2 2014 <i>FB</i>
MINE FINDER GOLD PO BOX 971 BLACK CANYON CITY, AZ 85324-0971 US		

LINE #	QTY	DESCRIPTION	REMARKS	UNIT PRICE	TOTAL
1	1.00	LOCATABLE MINERALS / MINING CLAIMS- NOT NEW-UNADJUD, ONE AUTH NO. ONLY / MINING CLAIM MONEY RECEIVED CASES: AMC425284/\$465.00	MAINT (3) 2015	- n/a -	465.00
<b>TOTAL:</b>					<b>\$465.00</b>

PAYMENT INFORMATION			
1	AMOUNT:	465.00	POSTMARKED: N/A
	TYPE:	CHECK	RECEIVED: 08/29/2014
	CHECK NO:	516	
	NAME:	MINE FINDER GOLD PO BOX 971 BLACK CANYON CITY AZ 85324-0971 US	

REMARKS

This receipt was generated by the automated BLM Collections and Billing System and is a paper representation of a portion of the official electronic record contained therein.

AMC 412179

UNITED STATES  
DEPARTMENT OF THE INTERIOR  
BUREAU OF LAND MANAGEMENT

CREDIT CARD PAYMENT  
FOR MINING CLAIM MAINTENANCE FEE

NAME Jason Whalen  
ADDRESS 5081 N PINON DR  
CITY Prescott Valley STATE AZ ZIP 86314  
PHONE # (928) 533-6426

[ ] THIS IS A CHANGE OF ADDRESS

AMC NUMBER 412187 CLAIM/SITE NAME TOWN BUTTE #9

DATE STAMP Rec. 3101574 COUNT 1 \$ 155 INITIALS EW

TELEPHONE SUBMISSION - ACCURACY OF THE ABOVE INFORMATION  
IS THE RESPONSIBILITY OF THE CLAIMANT/OWNER

FOR OFFICIAL USE ONLY

DATE \_\_\_\_\_ INITIALS \_\_\_\_\_ VERIFIED \_\_\_\_\_


PHOENIX, ARIZONA

2014 AUG 14 P 2: 15

RECEIVED  
M AZ STATE OFFICE

ENTERED  
AUG 18 2014  
BY: Ram

**United States Department of the Interior**  
**Bureau of Land Management**  
 LANDS/RECREATION & PLANNING  
 ONE N CENTRAL AVE  
 PHOENIX, AZ 85004 -2203  
 Phone: 602-417-9200



Receipt

No: 3101574

<b>Transaction #:</b> 3193132	
<b>Date of Transaction:</b> 08/14/2014	
<b>CUSTOMER:</b>	
JASON WHALEN 5081 N PINON DR PRESCOTT VALLEY, AZ 86314-4337 US	

LINE #	QTY	DESCRIPTION	REMARKS	UNIT PRICE	TOTAL
1	1.00	LOCATABLE MINERALS / MINING CLAIMS- NOT NEW-UNADJUD, ONE AUTH NO. ONLY / MINING CLAIM MONEY RECEIVED <b>CASES: AMC412187/\$155.00</b>	2015 MAINT (1)	- n/a -	155.00
<b>TOTAL:</b>					<b>\$155.00</b>

PAYMENT INFORMATION			
NOTE: Items will appear on credit card statement as "Bureau of Land Mgmt CO".			
1	AMOUNT:	155.00	POSTMARKED: N/A
	TYPE:	CREDIT CARD	RECEIVED: 08/14/2014
	NAME:	WHALEN, JASON 5081 N PINON DR PRESCOTT VALLEY AZ 86314-4337 US	
	CARD NO:	XXXXXXXXXXXX5896	AUTH CODE: 09673Z
	NAME ON CARD:	JASON WHALEN	
	EXPIRES:	11/2014	
	SIGNATURE:		

REMARKS

This receipt was generated by the automated BLM Collections and Billing System and is a paper representation of a portion of the official electronic record contained therein.

UNITED STATES  
DEPARTMENT OF THE INTERIOR  
BUREAU OF LAND MANAGEMENT

1052

AMC 412185  
416274

MAINTENANCE FEE WAIVER CERTIFICATION

FORM APPROVED  
OMB NO. 1004-0114  
Expires: October 31, 2016

SEE INSTRUCTIONS ON PAGE 2

1. This small miner waiver is filed for the assessment year beginning on September 1, 2014 and ending on September 1, 2015.
2. The undersigned and all related parties owned ten or fewer mining claims, mill, or tunnel sites located and maintained on Federal lands in the United States of America on September 1, 2014.
3. The undersigned have performed the assessment work required by law for each mining claim listed prior to filing this waiver and understand that by filing this form, the undersigned must file an affidavit of assessment work with the Bureau of Land Management (BLM) by the December 30th following the filing of this waiver.
4. The undersigned understand that if the assessment work obligation has not yet come due under 30 U.S.C. 28 (for those claims in their first assessment year only), a notice of intent to hold reciting this condition must be recorded by the December 30th following the filing of this waiver.
5. The undersigned understand that mill and tunnel sites may also be listed on this waiver and be waived from payment of the maintenance fee, and that a notice of intent to hold for these sites is required to be filed with the BLM by the December 30th following the filing of this waiver.
6. The undersigned understand and acknowledge that pursuant to 43 U.S.C. 1212 and 18 U.S.C. 1001, the filing or recording of a false, fictitious, or fraudulent document with the BLM may result in a fine of up to \$250,000, a prison term not to exceed five years, or both.
7. The mining claims, mill or tunnel sites for which this waiver from payment of the maintenance fees is requested are:

CLAIM OR SITE NAME	BLM RECORDATION SERIAL NUMBER
1. Box Wash # 1	AMC # 416274
2. Box Wash # 2	AMC # 416275
3.	
4.	
5.	
6.	
7.	
8.	
9.	
10.	

RECEIVED  
BLM AZ STATE OFFICE  
2014 JUL - 3 P 2:07  
PHOENIX ARIZONA

The owner(s) (claimants) of the above mining claims and sites are:

Gary Greeley  
(Owner's Name - Please Print)  
336 Ramona Pl.  
(Owner's Mailing Address)

*Gary Greeley*  
(Owner's Signature)  
Costa Mesa CA 92627  
(City) (State) (Zip Code)

(Owner's Name - Please Print)

(Owner's Signature)

(Owner's Mailing Address)

(City) (State) (Zip Code)

(Owner's Name - Please Print)

(Owner's Signature)

(Owner's Mailing Address)

(City) (State) (Zip Code)

(Owner's Name - Please Print)

(Owner's Signature)

(Owner's Mailing Address)

(City) (State) (Zip Code)

ENTERED  
JUL 08 2014  
BY: *JM*

G. Greeley  
336 Ramona pl.  
Costa Mesa, CA  
92627

RECEIVED  
BLM AZ STATE OFFICE

2014 JUL -3 P 2:01


PHOENIX, ARIZONA

SANTA ANA, CA 926

01 JUL 2014 PM 2 L



85004442700



UNITED STATES  
DEPARTMENT OF THE INTERIOR  
BUREAU OF LAND MANAGEMENT

1052

MAINTENANCE FEE WAIVER CERTIFICATION

FORM APPROVED  
OMB NO. 1004-0114  
Expires: October 31, 2016

SEE INSTRUCTIONS ON PAGE 2

- This small miner waiver is filed for the assessment year beginning on September 1, 2014 and ending on September 1, 2015.
- The undersigned and all related parties owned ten or fewer mining claims, mill, or tunnel sites located and maintained on Federal lands in the United States of America on September 1, 2014.
- The undersigned have performed the assessment work required by law for each mining claim listed prior to filing this waiver and understand that by filing this form, the undersigned must file an affidavit of assessment work with the Bureau of Land Management (BLM) by the December 30th following the filing of this waiver.
- The undersigned understand that if the assessment work obligation has not yet come due under 30 U.S.C. 28 (for those claims in their first assessment year only), a notice of intent to hold reciting this condition must be recorded by the December 30th following the filing of this waiver.
- The undersigned understand that mill and tunnel sites may also be listed on this waiver and be waived from payment of the maintenance fee, and that a notice of intent to hold for these sites is required to be filed with the BLM by the December 30th following the filing of this waiver.
- The undersigned understand and acknowledge that pursuant to 43 U.S.C. 1212 and 18 U.S.C. 1001, the filing or recording of a false, fictitious, or fraudulent document with the BLM may result in a fine of up to \$250,000, a prison term not to exceed five years, or both.
- The mining claims, mill or tunnel sites for which this waiver from payment of the maintenance fees is requested are:

CLAIM OR SITE NAME	BLM RECORDATION SERIAL NUMBER
1. <u>Town Butte #7</u>	<u>Amc# 412185</u>
2.	
3.	
4.	
5.	
6.	
7.	
8.	
9.	
10.	

RECEIVED  
BLM AZ STATE OFFICE  
2014 JUL - 3 P 2: 07  
PHOENIX, ARIZONA

The owner(s) (claimants) of the above mining claims and sites are:

Gary Greeley  
(Owner's Name - Please Print)  
336 Ramon Pl.  
(Owner's Mailing Address)

Gary Greeley  
(Owner's Signature)  
Costa Mesa CA 92627  
(City) (State) (Zip Code)

\_\_\_\_\_  
(Owner's Name - Please Print)  
\_\_\_\_\_  
(Owner's Mailing Address)

\_\_\_\_\_  
(Owner's Signature)  
\_\_\_\_\_  
(City) (State) (Zip Code)

\_\_\_\_\_  
(Owner's Name - Please Print)  
\_\_\_\_\_  
(Owner's Mailing Address)

\_\_\_\_\_  
(Owner's Signature)  
\_\_\_\_\_  
(City) (State) (Zip Code)

\_\_\_\_\_  
(Owner's Name - Please Print)  
\_\_\_\_\_  
(Owner's Mailing Address)

\_\_\_\_\_  
(Owner's Signature)  
\_\_\_\_\_  
(City) (State) (Zip Code)

ENTERED  
JUL 08 2014  
BY: [Signature] (City)

LEAD CASEFILES  
for  
Receipt No. 2866616  
filed  
8/27/13  
by  
Steve Kardij

17

420457  
417680  
418660  
404130  
413772  
406377  
413302  
405325  
416904

422559  
423391  
407728  
412732  
423622  
412179  
405545  
420812  
418581

ENTERED  
SEP - 3 2013  
BY: RE

420457  
 422559  
 417680  
 423391  
 418660

**MAINTENANCE FEE PAYMENT**

Claimant Name: Steve Karolyi  
 Address: PO BOX 74353  
 City: Phoenix State: AZ Zip: 85087  
 Telephone: 623-465-5076  
 E-mail address: \_\_\_\_\_  
 Signature: [Signature]

RECEIVED  
 CLIN / STATE OFFICE  
 2013 AUG 27 P 2:21  
 PHOENIX, ARIZONA  
 BLM  
 Date  
 Stamp

Check here if this is a change of address.

LINE NO.	AMC NUMBER	CLAIM/SITE NAME	COUNTY RECORDER DATA (If available)	TWP	RNG	SEC	
1	422560	Gringo hold		4N	10W	7	40a
2	422559	Camino hold		4N	10W	7	40ac
3	417682	Lucky Strike #3		5N	12W	27	20ac
4	423397	Outback hold #4		4N	7W	27	20ac
5	418667	Lead Dike #4		5N	8W	13	20ac
6	420466	Red Hills hold #1		4N	7W	23	20ac
7							
8							
9							
10							

List additional claims on Form MCF114.

Bureau of Land Management  
 Arizona State Office  
 www.blm.gov/az/

No. of Claims: 6 x \$140 = 1120<sup>00</sup>  
 Check No: 1509 Init. sc  
 Receipt No.: 2866616  
 For BLM Use Only

Form: MCF112  
 Revised July 2009

This form is available from the Arizona Department of Mines and Mineral Resources and may be reproduced.



**MAINTENANCE FEE PAYMENT**

Claimant Name: Steve Karolyi  
 Address: PO Box 74353  
 City: Phoenix State: AZ Zip: 85087  
 Telephone: 623-465-5076  
 E-mail address: \_\_\_\_\_  
 Signature: \_\_\_\_\_

RECEIVED  
 LAND STATE OFFICE  
 PHOENIX, ARIZONA  
 2013 AUG 21 P 2:20  
 BLM  
 Date  
 Stamp

Check here if this is a change of address.

LINE NO.	AMC NUMBER	CLAIM/SITE NAME	COUNTY RECORDER DATA (If available)	TWP	RNG	SEC	
1	407732	Camp Wash #5		3N	7W	5	40ac.
2	404140	Tres Amigos #4		10N	16W	35	40ac.
3	404141	Tres Amigos #4-A		10N	16W	35	20ac.
4	420469	Red Hills Gold #4		4N	7W	24	20ac.
5	412735	Gold Basin #2		28N	18W	22	40ac.
6	413774	Gold Basin South #3		28N	18W	34	40ac.
7	423391	Beer Bottle Gold		4N	16W	30	40ac.
8	418669	Lead Dike #2		5N	8W	13	20ac.
9	418662	Copper Dike #3		5N	8W	15	20ac.
10	413787	Gold Treasure #3		5N	11W	29	40ac.

List additional claims on Form MCF114.

Bureau of Land Management  
 Arizona State Office  
 www.blm.gov/azi

No. of Claims: 10 x \$140 = 2240.<sup>00</sup>  
 Check No: 1509 Init. JC  
 Receipt No.: 2866616  
 For BLM Use Only

Form: MCF112  
 Revised July 2009

**MAINTENANCE FEE PAYMENT**

Claimant Name: Steve Karolyi  
 Address: PO BOX 74353  
 City: Phoenix State: AZ Zip: 85087  
 Telephone: 623-465-5076  
 E-mail address: \_\_\_\_\_  
 Signature: [Signature]

Check here if this is a change of address.

RECEIVED  
 BLM ARIZONA STATE OFFICE  
 PHOENIX, ARIZONA  
 2013 AUG 27 P 2:21  
 BLM  
 Date  
 Stamp

LINE NO.	AMC NUMBER	CLAIM/SITE NAME	COUNTY RECORDER DATA (If available)	TWP	RNG	SEC	
1	423624	Patriot hold #3		5N	13W	35	20c
2	423395	Outback hold #2		4N	7W	27	20c
3	406395	Sundance hold #8-A		5N	12W	14	20a
4	406394	Sundance hold #5-A		5N	12W	14	20a
5	412187	Town Butte #9		11N	1E	24	20a
6	413306	Gold Basin #10		28N	18W	22	40ac
7	<del>405324</del>	Nugget Canyon - A		5N	12W	11	20ac
8	405338	Nugget Canyon hold		5N	12W	11	40ac
9	420814	Rio hold #3		AN	13W	4	40ac
10	420464	Midway hold #3		AN	7W	15	20ac

405324  
 notified by phone correct  
 8/31/13

List additional claims on Form MCF114.

No. of Claims: 10 x \$140 = 1820.00  
 Check No: 1509 Init. SC  
 Receipt No.: 2866616  
 For BLM Use Only

Bureau of Land Management  
 Arizona State Office  
 www.blm.gov/az/

Form: MCF112  
 Revised July 2009

This form is available from the Arizona Department of Mines and Mineral Resources and may be reproduced.

\* Nugget Canyon - A listed correct AMC #405324

**MAINTENANCE FEE PAYMENT**

Claimant Name: Steve Karolyi  
 Address: PO BOX 74353  
 City: Phoenix State: AZ Zip: 85087  
 Telephone: 623-465-5076  
 E-mail address: \_\_\_\_\_  
 Signature: [Signature]

BLM  
Date  
Stamp

PHOENIX, ARIZONA

2013 AUG 27 P 2:21

RECEIVED  
CLAIMS SECTION OFFICE

Check here if this is a change of address.

LINE NO.	AMC NUMBER	CLAIM/SITE NAME	COUNTY RECORDER DATA (If available)	TWP	RNG	SEC	
1	416909	Gold Pension #4		3S	NE	6	40a
2	420463	Midway Gold #2		4N	7W	15	20a
3	420460	Gold Peak		4N	7W	11	20a
4	420813	Rio Gold #2		4N	13W	4	40a
5	416907	Black Pearl #11		4N	7W	17	20a
6	418582	Black Pearl #18		4N	7W	17	20ac
7	405332	Gold Camp Draw		5N	12W	11	40ac
8	418646	Copper Gulch #3		5N	8W	12 & 13	20a
9	406397	Sundance Gold #11-B		5N	12W	14	20ac
10	423399	Tea Party Gold		4N	7W	27	20a

List additional claims on Form MCF114.

Bureau of Land Management  
 Arizona State Office  
 www.blm.gov/az/

No. of Claims: 10 x \$140 = 1820.00  
 Check No: 1509 Init. SC  
 Receipt No.: 2866616  
 For BLM Use Only

Form: MCF112  
 Revised July 2009

**United States Department of the Interior**  
**Bureau of Land Management**  
 LANDS/RECREATION & PLANNING  
 ONE N CENTRAL AVE  
 PHOENIX, AZ 85004 -2203  
 Phone: 602-417-9200

Receipt

No: 2866616

<b>Transaction #:</b> 2952546	
<b>Date of Transaction:</b> 08/27/2013	
<b>CUSTOMER:</b>	
STEVE KAROLYI PO BOX 74353 PHOENIX, AZ 85087-1006 US	

LINE #	QTY	DESCRIPTION	REMARKS	UNIT PRICE	TOTAL
1	1.00	LOCATABLE MINERALS / MINING CLAIMS- NOT NEW-UNADJUD, ONE AUTH NO. ONLY / MINING CLAIM MONEY RECEIVED CASES: AMC407732/\$7000.00	MAINT (36) 2014	- n/a -	7000.00
<b>TOTAL:</b>					<b>\$7,000.00</b>

PAYMENT INFORMATION			
1	AMOUNT:	7000.00	POSTMARKED: N/A
	TYPE:	CHECK	RECEIVED: 08/27/2013
	CHECK NO:	1509	
	NAME:	KAROLYI, STEVE PO BOX 74353 PHOENIX AZ 85087-1006 US	

REMARKS

This receipt was generated by the automated BLM Collections and Billing System and is a paper representation of a portion of the official electronic record contained therein.

UNITED STATES DEPARTMENT OF INTERIOR  
BUREAU OF LAND MANAGEMENT

## CLAIM NAME/NUMBER INDEX

## County: LA PAZ

<u>Claim Name/Number</u>	<u>Serial Number</u>	<u>Claimant(s)</u>	<u>Mer</u>	<u>Tw</u>	<u>Range</u>	<u>Sec</u>	<u>Subdiv</u>	<u>Location Date</u>	<u>Case Closed</u>
NUGGET CANYON A	AMC405545	KAROLYI STEVE	14	0050N	0120W	011	SE	12/02/2010	09/01/2011
		MOORE KENNETH	14	0050N	0120W	011	SE	12/02/2010	09/01/2011
NUGGET CANYON GOLD	AMC405338	KAROLYI STEVE	14	0050N	0120W	011	SE	12/02/2010	
		MOORE KENNETH	14	0050N	0120W	011	SE	12/02/2010	
NUGGET CANYON-A	AMC405324	KAROLYI STEVE	14	0050N	0120W	011	SE	12/02/2010	

## County: YAVAPAI

<u>Claim Name/Number</u>	<u>Serial Number</u>	<u>Claimant(s)</u>	<u>Mer</u>	<u>Tw</u>	<u>Range</u>	<u>Sec</u>	<u>Subdiv</u>	<u>Location Date</u>	<u>Case Closed</u>
NUGGET CANYON	AMC288458	BARSON DAN	14	0110N	0010W	002	SE	07/15/1988	04/14/1992
		RIPPEY ROBERT	14	0110N	0010W	002	SE	07/15/1988	04/14/1992

\*DISCLOSURE\* ALL INFORMATION RECEIVED IN THIS OFFICE MAY NOT YET BE LISTED ON THIS REPORT. NAMES AND ADDRESSES ARE ENTERED AS THEY APPEAR ON THE LOCATION NOTICE OR ARE ABBREVIATED TO FIT LIMITED SPACE; THEREFORE, THEY MAY NOT APPEAR IN THE EXPECTED SEQUENCE. A BLANK LATEST ASSESSMENT YEAR IN THIS REPORT DOES NOT CONSTITUTE AN ABANDONED CLAIM.

420812  
 413994  
 406377  
 422559  
 424429

414237  
 418660  
 420457  
 412179  
 423391  
 423622  
 414381

**MAINTENANCE FEE PAYMENT**

Claimant Name: Steve Karolyi  
 Address: PO BOX 74353  
 City: Phoenix State: AZ Zip: 85087  
 Telephone: 623-465-5076  
 E-mail address: \_\_\_\_\_  
 Signature: [Signature]  
 Check here if this is a change of address.

BLM  
 Date  
 Stamp

PHOENIX, ARIZONA

2013 AUG 27 P 2:22

RECEIVED  
 BLM ARIZONA OFFICE

LINE NO.	AMC NUMBER	CLAIM/SITE NAME	COUNTY RECORDER DATA (If available)	TWP	RNG	SEC	
1	414244	Golden Crown # 13		4N	13W	5	40ac
2	418660	Copper Dike # 1		5N	8W	10	20ac
3	420465	Midway Gold # 4		4N	7W	15	20ac
4	420468	Red Hills Gold # 3		4N	7W	23	20ac
5	412180	Cleator Gold # 2		11N	1E	22	20ac
6	420459	Belmont Gold # 3		4N	7W	21	20ac
7	423392	Gold Flake		4N	6W	30	20ac
8	423623	Patriot Gold # 2		5N	13W	34	20ac
9	414389	Golden Crown # 12		4N	13W	5	40ac
10	420812	Rio Gold # 1		4N	13W	4	40ac

List additional claims on Form MCF114.

Bureau of Land Management  
 Arizona State Office  
 www.blm.gov/az/

No. of Claims: 10 x \$140 = 1820.<sup>00</sup>  
 Check No: 1508 Init. SC  
 Receipt No.: 2866610  
 For BLM Use Only

**ENTERED INTO COMPUTER**

SEP 03 2013 RE / SEP 04 2013

This form is available from the Arizona Department of Mines and Mineral Resources and may be reproduced.

Form: MCF112  
 Revised July 2009

**MAINTENANCE FEE PAYMENT**

Claimant Name: Steve Karolyi  
 Address: PO BOX 74353  
 City: Phoenix State: AZ Zip: 85087  
 Telephone: 623-465-5076  
 E-mail address: \_\_\_\_\_  
 Signature: [Signature]

Check here if this is a change of address.

RECEIVED  
 BLM AZ STATE OFFICE  
 PHOENIX, ARIZONA  
 2013 AUG 21 P 2:22  
 BLM  
 Date  
 Stamp

LINE NO.	AMC NUMBER	CLAIM/SITE NAME	COUNTY RECORDER DATA (If available)	TWP	RNG	SEC
1	423622	Patriot Gold #1		5N	13W	34
2	A23394	Outback Gold #1		4N	7W	27
3	413996	Quitchman North #3		1S	11E	11
4						
5						
6						
7						
8						
9						
10						

20a  
 20a  
 40a

List additional claims on Form MCF114.

Bureau of Land Management  
 Arizona State Office  
 www.blm.gov/az/

No. of Claims: 3 x \$140 = 560<sup>00</sup>  
 Check No: 1508 Init. SK  
 Receipt No.: 2866610  
 For BLM Use Only

**MAINTENANCE FEE PAYMENT**

Claimant Name: Steve Karolyi  
 Address: PO BOX 74353  
 City: Phoenix State: AZ Zip: 85087  
 Telephone: 623-  
 E-mail address: \_\_\_\_\_  
 Signature: [Signature]

Check here if this is a change of address.

RECEIVED  
 BLM AZ STATE OFFICE  
 PHOENIX, ARIZONA  
 2013 AUG 27 P 2:22  
 BLM Date Stamp

LINE NO.	AMC NUMBER	CLAIM/SITE NAME	COUNTY RECORDER DATA (If available)	TWP	RNG	SEC	
1	406398	Sundance Gold #13-A		5N	12W	14	20ac
2	414000	Rio Oro Gold #4		1S	11E	15	40ac
3	423393	Golden Rod Gold		4N	6W	30	20ac
4	423400	Yankee Gold.		4N	7W	27	40ac
5	422561	Lost Trail Gold		4N	10W	7	40ac
6	424430	Carmens Gold #2		4N	11W	14	20ac
7	424431	Carmens Gold #3		4N	11W	15	20ac
8	424429	Carmens Gold #1		4N	11W	14	20ac
9	424432	Carmens Gold #4		4N	11W	15	20ac
10	418664	Copper Gulch #1		5N	8W	13	20ac

ENTERED  
 SEP 04 2013  
 BY: PE

List additional claims on Form MCF114.

No. of Claims: 10 x \$140 = 1820.<sup>00</sup>  
 Check No: 1508 Init. SC  
 Receipt No.: 2866610  
 For BLM Use Only

Bureau of Land Management  
 Arizona State Office  
 www.blm.gov/az/

Form: MCF112  
 Revised July 2009

This form is available from the Arizona Department of Mines and Mineral Resources and may be reproduced.



**United States Department of the Interior**  
**Bureau of Land Management**  
 LANDS/RECREATION & PLANNING  
 ONE N CENTRAL AVE  
 PHOENIX, AZ 85004 -2203  
 Phone: 602-417-9200

Receipt

No: 2866610

<b>Transaction #:</b> 2952543		<b>ENTERED INTO COMPUTER</b>
<b>Date of Transaction:</b> 08/27/2013		
<b>CUSTOMER:</b>		
	STEVE KAROLYI PO BOX 74353 PHOENIX, AZ 85087-1006 US	

LINE #	QTY	DESCRIPTION	REMARKS	UNIT PRICE	TOTAL
1	1.00	LOCATABLE MINERALS / MINING CLAIMS- NOT NEW-UNADJUD, ONE AUTH NO. ONLY / MINING CLAIM MONEY RECEIVED <b>CASES: AMC423622/\$4200.00</b>	MAINT (23) 2014	- n/a -	4200.00
<b>TOTAL:</b>					<b>\$4,200.00</b>

PAYMENT INFORMATION			
1	AMOUNT:	4200.00	POSTMARKED: N/A
	TYPE:	CHECK	RECEIVED: 08/27/2013
	CHECK NO:	1508	
	NAME:	KAROLYI, STEVE PO BOX 74353 PHOENIX AZ 85087-1006 US	

<b>REMARKS</b>

This receipt was generated by the automated BLM Collections and Billing System and is a paper representation of a portion of the official electronic record contained therein.

# Mass Add/Delete/Update Action Data

Starting Serial Number Ending Serial Number

424429

424432

	Action Data:
Action Code:	682 <input type="button" value="Lookup"/>
Action Remark:	2014
Action Date:	08/27/2013
Receipt Nr:	2866610

[AMC424429] - [Placer] - 682 - 2014;\$140  
 [AMC424430] - [Placer] - 682 - 2014;\$140  
 [AMC424431] - [Placer] - 682 - 2014;\$140  
 [AMC424432] - [Placer] - 682 - 2014;\$140

=====

Total Amount Processed : \$560.00

	Update Action Data:
Action Code:	<input type="button" value="Lookup"/>
Action Remark:	
Action Date:	
Receipt Nr:	

AMC 412179

**MAINTENANCE FEE PAYMENT**

Claimant Name: BRENT SABLE  
Address: 11561 JAMAICA ST  
City: HENDERSON State: CO Zip: 80640  
Telephone: \_\_\_\_\_  
E-mail address: \_\_\_\_\_  
Signature: \_\_\_\_\_

RECEIVED  
BLM AZ STATE OFFICE  
PHOENIX, ARIZONA  
2013 SEP -3 A 9:47  
BLM  
Date  
Stamp

Check here if this is a change of address.

LINE NO.	AMC NUMBER	CLAIM/SITE NAME	ACRES IN CLAIM	TWP	RNG	SEC
1	412182	CLEATER GOLD #4	LODE			
2						
3						
4						
5						
6						
7						
8						
9						
10						

List additional claims on Form MCF114.

**Bureau of Land Management**  
**Arizona State Office**  
www.blm.gov/az/

No. of Claims: 1 x \$140 = 140  
Check No: CC Init. NCH  
Receipt No.: 2872285  
**For BLM Use Only**

**Form: MCF112**  
Revised July 2009

This form is available from the **Arizona Department of Mines and Mineral Resources** and may be reproduced.

ENTERED  
SEP 09 2013  
BY: TS

**United States Department of the Interior**  
**Bureau of Land Management**  
 LANDS/RECREATION & PLANNING  
 ONE N CENTRAL AVE  
 PHOENIX, AZ 85004 -2203  
 Phone: 602-417-9200

Receipt

No: 2872285

<b>Transaction #:</b> 2958307	
<b>Date of Transaction:</b> 09/03/2013	
CUSTOMER:	
BRENT SABEL 11561 JAMAICA ST HENDERSON, CO 80640-7688 US	

LINE #	QTY	DESCRIPTION	REMARKS	UNIT PRICE	TOTAL
1	1.00	LOCATABLE MINERALS / MINING CLAIMS- NOT NEW-UNADJUD, ONE AUTH NO. ONLY / MINING CLAIM MONEY RECEIVED CASES: AMC412182/\$140.00	MAINT (1) 2014	- n/a -	140.00
<b>TOTAL:</b>					<b>\$140.00</b>

PAYMENT INFORMATION			
NOTE: Items will appear on credit card statement as "Bureau of Land Mgmt CO".			
1	AMOUNT:	140.00	POSTMARKED: N/A
	TYPE:	CREDIT CARD	RECEIVED: 09/03/2013
	NAME:	SABEL, BRENT 11561 JAMAICA ST HENDERSON CO 80640-7688 US	
	CARD NO:	XXXXXXXXXXXX7202	AUTH CODE: 194761
	NAME ON CARD:	BRENT D SABLE	
	EXPIRES:	04/2016	
	SIGNATURE:		

REMARKS

This receipt was generated by the automated BLM Collections and Billing System and is a paper representation of a portion of the official electronic record contained therein.

UNITED STATES  
DEPARTMENT OF THE INTERIOR  
BUREAU OF LAND MANAGEMENT

Amc 412179

416274

FORM APPROVED  
OMB NO. 1004-0114  
Expires: August 31, 2013

MAINTENANCE FEE WAIVER CERTIFICATION

4

Att

SEE INSTRUCTIONS ON PAGE 2

1. This small miner waiver is filed for the assessment year beginning on September 1, 2013 and ending on September 1, 2014.
2. The undersigned and all related parties owned ten or fewer mining claims, mill, or tunnel sites located and maintained on Federal lands in the United States of America on September 1, 2013.
3. The undersigned have performed the assessment work required by law for each mining claim listed prior to filing this waiver and understand that filing this form, an affidavit of assessment work must be recorded by the December 30th following the filing of this waiver.
4. The undersigned understand that if the assessment work obligation has not yet come due under 30 U.S.C. 28 (for those claims in their first assessment year only), a notice of intent to hold reciting this condition must be recorded by the December 30th following the filing of this waiver.
5. The undersigned understand that mill and tunnel sites may also be listed upon this waiver and be waived from payment of the maintenance fee, and that a notice of intent to hold for these sites is required to be recorded by the December 30th immediately following the filing of this waiver.
6. The undersigned understand and acknowledge that pursuant to 43 U.S.C. 1212 and 18 U.S.C. 1001, the filing or recording of a false, fictitious, or fraudulent document with the Bureau of Land Management may result in a fine of up to \$250,000, a prison term not to exceed five years, or both.
7. The mining claims, mill or tunnel sites for which this waiver from payment of the maintenance fees is requested are:

CLAIM OR SITE NAME	BLM RECORDATION SERIAL NUMBER
1. TOWN BUTTE # 7	AMC 412185
2. BOX WASH # 1	AMC 416274
3. BOX WASH # 2	AMC 416275
4.	
5.	
6.	
7.	
8.	
9.	
10.	

The owner(s) (claimants) of the above mining claims and sites are:

GARY GREELEY

(Owner's Name - Please Print)

*Gary Greeley*  
(Owner's Signature)

336 RAMONA PL

(Street or P.O. Box)

COSTA MESA

(City)

CA

(State)

92627

(Zip Code)

(Owner's Name - Please Print)

(Street or P.O. Box)

(City)

(State)

(Zip Code)

(Owner's Name - Please Print)

(Street or P.O. Box)

(City)

(State)

(Zip Code)

(Owner's Signature)

RECEIVED  
BLM AZ STATE OFFICE  
PHOENIX, ARIZONA  
2013 JAN 14 P 3:23

ENTERED INTO COMPUTER

MAR 07 2013 PS

When Recorded Return Document to:

GARY GREELEY  
336 RAMONA PL  
COSTA MESA CA 92627

Amc 412179

Check here is this is a change of address.

Telephone: 949-285-7790

E-mail address: gary.greeley@att.net

**AFFIDAVIT OF PERFORMANCE OF ANNUAL WORK**

1. State of Arizona, County of YAVAPAI ss:

2. I (Name) GARY GREELEY

3. Reside at (Address) 336 RAMONA PL

City COSTA MESA County ORANGE

State CA Zip 92627 being duly sworn, depose and say that I am a citizen of the United States, more than eighteen years of age, and that all of the facts set forth in this affidavit, subject to the provisions and penalties of 18 U.S.C. 1001 pertaining to the filing of false, fictitious, or fraudulent statements with the United States, are true and correct according to the best of my knowledge, information and belief.

4. Owner's name and address (if not shown in Items 1-3 above), \_\_\_\_\_

5. That I am personally acquainted with the mining claim(s). The work and improvements were made by and at the expense of the owner(s) of said claim(s). Said contiguous group of claims, listed on this document, are situated in the

(optional) Mining District; YAVAPAI County, Arizona.

Line No.	AMC NUMBER	CLAIM/SITE NAME	COUNTY RECORDER DATA (If available)	TWP	RNG	SEC
1	412185	TOWN BUTTE #7		T11N	R1E	24
2						
3						
4						
5						
6						

RECEIVED  
M 17 STATE OFFICE  
2013 JAN 14 P 3:23  
PHOENIX, ARIZONA  
BLM  
Date  
Stamp

ENTERED INTO COMPUTER

MAR 07 2013 PB

AFFIDAVIT OF PERFORMANCE OF ANNUAL WORK - page 2

BLM  
Date  
Stamp

PHOENIX, ARIZONA

2013 JAN 14 P 3:23

RECEIVED

7						
8						
9						
10						

6. That between the dates starting at 12 o'clock noon on September 1, 20 12 and ending at 12 o'clock noon on September 1, 20 13 at least \$ 150.00 dollars worth of work and improvements were done and performed upon said claim(s) or upon one or more of a contiguous group of claims for the benefit of all, wholly or partly outside of a contiguous group of claims for the benefit of all, not including the location work.

7. That the following persons were employed to perform the work and improvements described herein: GARY GREELEY & TOM IVERSON

8. That the work and improvements performed were: THE ROAD ON THE CLAIM  
MAD SOME TRENCHES CUT THUR THEM DUE TO  
RUN OFF FROM RAIN, WE BACK FILLED WITH DIAT AND

9. Dated: 1-10-13 Signature: Gary Greeley COMPLETED

SUBSCRIBED AND SWORN TO before me, a Notary Public, this 10 day of JAN 2013

By: Gary Greeley

Notary Public Mike Soliman

My Commission Expires 8/30/2014



No. of Claims: 1 x \$10 = \$10.00  
Check No.: 2630 Init. A.A.  
Receipt No.: 2723986  
For BLM Use Only

Bureau of Land Management  
Arizona State Office  
[www.az.blm.gov](http://www.az.blm.gov)

Form: MCF108  
Revised Jan. 2006  
Page 2 of 2

When Recorded Return Document to:

GARY GREELEY  
336 RAMONA PL  
COSTA MESA CA 92627

Amc 416 274

Check here is this is a change of address.

Telephone: 949-285-7790

E-mail address: gary.greeley@att.net

**AFFIDAVIT OF PERFORMANCE OF ANNUAL WORK**

1. State of Arizona, County of MARICOPA ss:

2. I (Name) GARY GREELEY

3. Reside at (Address) 336 RAMONA PL

City COSTA MESA County ORANGE

RECEIVED  
BLM  
Date  
Stamp  
2003 JAN 14 P 3:24  
PHOENIX, ARIZONA

State CA Zip 92627 being duly sworn, depose and say that I am a citizen of the United States, more than eighteen years of age, and that all of the facts set forth in this affidavit, subject to the provisions and penalties of 18 U.S.C. 1001 pertaining to the filing of false, fictitious, or fraudulent statements with the United States, are true and correct according to the best of my knowledge, information and belief.

4. Owner's name and address (if not shown in Items 1-3 above).

5. That I am personally acquainted with the mining claim(s). The work and improvements were made by and at the expense of the owner(s) of said claim(s). Said contiguous group of claims, listed on this document, are situated in the

(optional) Mining District; MARICOPA County, Arizona.

Line No.	AMC NUMBER	CLAIM/SITE NAME	COUNTY RECORDER DATA (if available)	TWP	RNG	SEC
1	416274	BOX WASH #1		T6N	R6W	1
2	416275	BOX WASH #2		T6N	R6W	1
3						
4						
5						
6						

ENTERED INTO COMPUTER  
MAR 07 2013 *PS*



**AFFIDAVIT OF PERFORMANCE OF ANNUAL WORK – page 2**

BLM  
Date  
Stamp

PHOENIX, ARIZONA

2013 JAN 14 P 3:21

RECEIVED

7						
8						
9						
10						

6. That between the dates starting at 12 o'clock noon on September 1, 20 12 and ending at 12 o'clock noon on September 1, 20 13 at least \$ 175.00 dollars worth of work and improvements were done and performed upon said claim(s) or upon one or more of a contiguous group of claims for the benefit of all, wholly or partly outside of a contiguous group of claims for the benefit of all, not including the location work.

7. That the following persons were employed to perform the work and improvements described herein: GARY GREELEY & TOM TIVERSOL

8. That the work and improvements performed were: REMOVE SHRUBS ROCK AND TRASH THAT WAS WASHED ACROSS THE MAIL PATH IN THE WASH, HAD SOME TIME TO HAVO TRENCH AND SAMPLE

9. Dated: 1-10-13 Signature: Gary Greeley

SUBSCRIBED AND SWORN TO before me, a Notary Public, this 10 day of Jan 2013

By: Gary Greeley

Notary Public [Signature]

My Commission Expires 8/30/2014



No. of Claims: 2 x \$10 = \$20.00  
 Check No.: 2632 Init. A.H.  
 Receipt No.: 2723986  
 For BLM Use Only

Bureau of Land Management  
 Arizona State Office  
[www.az.blm.gov](http://www.az.blm.gov)

**NOTICE OF INTENTION TO HOLD MINING CLAIMS/SITES**

When Recorded Return Document to:

GARY GREELEY  
336 RAMONA PL  
COSTA MESA CA 92627

BLM  
 Date  
 Stamp

RECEIVED  
 2013 JAN 14 P 3:23  
 MINING DISTRICT

Check here if this is a change of address.

Telephone: 949 285-7790

E-mail Address gary greeley @ att.net

I (We) intend to hold the claims(s) and/or site(s) listed below for the calendar year 2013, and I (We) have filed or will file a Notice of Intent to Hold in the county where the claim (s) is located.

Reason for filing a Notice of Intent to Hold instead of an assessment work filing (check one):

- Maintenance fee was paid to maintain claim(s) during this assessment year.
- Mill or tunnel sites.
- Claim(s) was located during the current assessment year.
- BLM has deferred assessment work (attach copy of decision granting deferment, or pending petition for deferment including date petition was filed.)

Line No.	AMC NUMBER	CLAIM/SITE NAME	COUNTY RECORDER DATA (if available)	TWP	RNG	SEC
1	412185	Town Butte #7		T11N	R1E	24
2						
3						
4						
5						
6						
7						
8						
9						
10						

NOTICE OF INTENTION TO HOLD MINING CLAIMS/SITES  
page 2

BLM  
Date  
Stamp

PHOENIX, ARIZONA

2013 JAN 14 P 3:23

RECEIVED  
BLM / ARIZONA STATE OFFICE

1. State of Arizona, County of YAVAPAI

2. 1 (Name) GARY GREELEY

3. Reside at (Address) 336 RAMONA PL

City COSTA MESA County ORANGE State CA Zip 92627 being duly sworn, depose and say that I am a citizen of the United States, more than eighteen years of age, that all of the facts set forth in this notice, subject to the provisions and penalties of 18 U.S.C. 1001 pertaining to the filing of false, fictitious, or fraudulent statements with the United States, are true and correct according to the best of my knowledge, information and belief.

4. Owner's name and address (if not shown in Items 1-3 above): \_\_\_\_\_

5. Dated: 1-6-13 Signature: Gary Greeley

Bureau of Land Management  
Arizona State Office  
[www.az.blm.gov](http://www.az.blm.gov)

No. of Claims: 1 x \$10 = \_\_\_\_\_  
Check No: \_\_\_\_\_ Init. \_\_\_\_\_  
Receipt No.: 2723986  
For BLM Use Only

**NOTICE OF INTENTION TO HOLD MINING CLAIMS/SITES**

When Recorded Return Document to:

GARY GREELEY  
336 RAMONA PL  
COSTA MESA CA 92627

RECEIVED  
 U.S. BUREAU OF LAND MANAGEMENT  
 PHOENIX, ARIZONA  
 2013 JAN 14 P 3:23

BLM  
 Date  
 Stamp

Check here if this is a change of address.

Telephone: 949-285-7790

E-mail Address gary.greeley@att.net

I (We) intend to hold the claims(s) and/or site(s) listed below for the calendar year 20 13, and I (We) have filed or will file a Notice of Intent to Hold in the county where the claim (s) is located.

Reason for filing a Notice of Intent to Hold instead of an assessment work filing (check one):

- Maintenance fee was paid to maintain claim(s) during this assessment year.
- Mill or tunnel sites.
- Claim(s) was located during the current assessment year.
- BLM has deferred assessment work (attach copy of decision granting deferment, or pending petition for deferment including date petition was filed.)

Line No.	AMC NUMBER	CLAIM/SITE NAME	COUNTY RECORDER DATA (If available)	TWP	RNG	SEC
1	416274	Box WASH #1		T6N	R6W	1
2	416275	Box WASH #2		T6N	R6W	1
3						
4						
5						
6						
7						
8						
9						
10						

NOTICE OF INTENTION TO HOLD MINING CLAIMS/SITES  
page 2

BLM  
Date  
Stamp

PHOENIX, AZ  
2013 JUN 14 P 3 24

RECEIVED

- 1. State of Arizona, County of MARICOPA
- 2. I (Name) GARY GREFLEY
- 3. Reside at (Address) 336 RAMONA PL

City COSTA MESA County ORANGE State CA Zip 92627 being duly sworn, depose and say that I am a citizen of the United States, more than eighteen years of age, that all of the facts set forth in this notice, subject to the provisions and penalties of 18 U.S.C. 1001 pertaining to the filing of false, fictitious, or fraudulent statements with the United States, are true and correct according to the best of my knowledge, information and belief.

4. Owner's name and address (if not shown in Items 1-3 above): \_\_\_\_\_

5. Dated: 1-6-13 Signature: Gary Grefley

Bureau of Land Management  
Arizona State Office  
[www.az.blm.gov](http://www.az.blm.gov)

No. of Claims: \_\_\_\_\_ x \$10 = \_\_\_\_\_  
Check No: \_\_\_\_\_ Init. \_\_\_\_\_  
Receipt No.: 2723926  
For BLM Use Only

GARY GREEBLEY  
336 RAMONA PL  
COSTA MESA CA  
92627

RECEIVED  
CLM AZ STATE OFFICE

2013 JAN 14 P 3:08

PHOENIX, ARIZONA

BUREAU OF LAND MANAGEMENT  
ONE NORTH CENTRAL AVENUE  
SUITE 800  
PHOENIX AZ 85004-4427



GARY GREELEY  
336 RAMONA PL  
COSTA MESA CA  
92627

RECEIVED  
FLY AZ STATE OFFICE

2013 JAN 14 P 3:08

PHOENIX, ARIZONA

BUREAU OF LAND MANAGEMENT  
ONE NORTH CENTRAL AVENUE  
SUITE 800  
PHOENIX AZ 85004-4427



GARY GREEBLEY  
336 RAMONA PL  
COSTA MESA CA  
92627

RECEIVED  
BLM AZ STATE OFFICE

2013 JAN 14 P 3:08

PHOENIX, ARIZONA

BUREAU OF LAND MANAGEMENT  
ONE NORTH CENTRAL AVENUE  
SUITE 800  
PHOENIX AZ 85004-4427





For 2014 assessment year

MAR 07 2013 - Gary Greeley wants his '3'  
NOI's processed; he will be making a  
\$30-payment for it today. (PS) via E. Gong

MAR 08 2013 - NOI processed.  
PS

**United States Department of the Interior**  
**Bureau of Land Management**  
 LANDS/RECREATION & PLANNING  
 ONE N CENTRAL AVE  
 PHOENIX, AZ 85004 -2203  
 Phone: 602-417-9200

Receipt

No: 2723986

<b>Transaction #:</b> 2806618		<b>ENTERED INTO COMPUTER</b>
<b>Date of Transaction:</b> 01/15/2013		
CUSTOMER: MAR 07 2013 <i>ps</i>		
GARY GREELEY 336 RAMONA PL COSTA MESA, CA 92627-3765 US		

LINE #	QTY	DESCRIPTION	REMARKS	UNIT PRICE	TOTAL
1	1.00	LOCATABLE MINERALS / MINING CLAIMS-NOT NEW-UNADJUD, ONE AUTH NO. ONLY / MINING CLAIM MONEY RECEIVED CASES: AMC412185/\$30.00	MAINT FEE WAIVER / POL (3) / NOI (3) <i>↑ paid for on Receipt # 2753492 on 3/7/13</i>	- n/a -	30.00
<b>TOTAL:</b>					<b>\$30.00</b>

PAYMENT INFORMATION					
1	AMOUNT:	30.00	POSTMARKED:	01/10/2013	
	TYPE:	CHECK	RECEIVED:	01/14/2013	
	CHECK NO:	2632			
	NAME:	GREELEY, GARY R 336 RAMONA PL COSTA MESA CA 92627-3765 US			

REMARKS

This receipt was generated by the automated BLM Collections and Billing System and is a paper representation of a portion of the official electronic record contained therein.

UNITED STATES  
DEPARTMENT OF THE INTERIOR  
BUREAU OF LAND MANAGEMENT

Amc 412179  
416274

CREDIT CARD PAYMENT  
FOR MINING CLAIM ~~MAINTENANCE FEE~~

Notice of Intent to Hold

NAME Gary GREELEY *NOI Paper work already rec'd on 1/14/2013 w/Receipt # 2723986 See Attached Documents. PB*  
ADDRESS 336 Ramona Place  
CITY Costa Mesa STATE CA ZIP 92627  
PHONE # (949) 285-7790

[ ] THIS IS A CHANGE OF ADDRESS

AMC NUMBER

CLAIM/SITE NAME

412185

416274

416275

DATE STAMP NOI/

COUNT 3 \$ 30.00 INITIALS EG

TELEPHONE SUBMISSION - ACCURACY OF THE ABOVE INFORMATION IS THE RESPONSIBILITY OF THE CLAIMANT/OWNER

FOR OFFICIAL USE ONLY

DATE \_\_\_\_\_ INITIALS \_\_\_\_\_ VERIFIED \_\_\_\_\_

ENTERED INTO COMPUTER  
MAR 08 2013 *PB*

RECEIVED  
BLM AZ STATE OFFICE  
2013 MAR -7 P 12:35  
PHOENIX, ARIZONA

2633052

2723986

**United States Department of the Interior  
Bureau of Land Management  
LANDS/RECREATION & PLANNING  
ONE N CENTRAL AVE  
PHOENIX, AZ 85004 -2203  
Phone: 602-417-9200**

Receipt

No: 2753492

<b>Transaction #:</b> 2837126	<b>ENTERED INTO COMPUTER</b>
<b>Date of Transaction:</b> 03/07/2013	
<b>CUSTOMER:</b> MAR 08 2013 <i>lg</i>	
GARY GREELEY 336 RAMONA PL COSTA MESA, CA 92627-3765 US	

LINE #	QTY	DESCRIPTION	REMARKS	UNIT PRICE	TOTAL
1	1.00	LOCATABLE MINERALS / MINING CLAIMS- NOT NEW-UNADJUD, ONE AUTH NO. ONLY / MINING CLAIM MONEY RECEIVED <b>CASES: AMC412185/\$30.00</b>	NOTICE OF INTENT (3)	- n/a -	30.00
<b>TOTAL:</b>					<b>\$30.00</b>

PAYMENT INFORMATION			
NOTE: Items will appear on credit card statement as "Bureau of Land Mgmt CO".			
1	<b>AMOUNT:</b>	30.00	<b>POSTMARKED:</b> N/A
	<b>TYPE:</b>	CREDIT CARD	<b>RECEIVED:</b> 03/07/2013
	<b>NAME:</b>	GREELEY, GARY 336 RAMONA PL COSTA MESA CA 92627-3765 US	
	<b>CARD NO:</b>	XXXXXXXXXXXX5029	<b>AUTH CODE:</b> 127935
	<b>NAME ON CARD:</b>	GARY GREELEY	
	<b>EXPIRES:</b>	02/2017	
	<b>SIGNATURE:</b>		

<b>REMARKS</b>

This receipt was generated by the automated BLM Collections and Billing System and is a paper representation of a portion of the official electronic record contained therein.

**NOTICE OF INTENTION TO HOLD MINING CLAIMS/SITES**

When Recorded Return Document to:

GARY GREELEY  
336 RAMONA PL  
COSTA MESA CA 92627

BLM  
 Date  
 Stamp

RECEIVED  
 JAN 14 P 3:23  
 PL DENIX ANDOIA

Check here if this is a change of address.

Telephone: 949 235-7790

E-mail Address gary greeley @ att.net

I (We) intend to hold the claims(s) and/or site(s) listed below for the calendar year 2013, and I (We) have filed or will file a Notice of Intent to Hold in the county where the claim (s) is located.

Reason for filing a Notice of Intent to Hold instead of an assessment work filing (check one):

- Maintenance fee was paid to maintain claim(s) during this assessment year.
- Mill or tunnel sites.
- Claim(s) was located during the current assessment year.
- BLM has deferred assessment work (attach copy of decision granting deferment, or pending petition for deferment including date petition was filed.)

Line No.	AMC NUMBER	CLAIM/SITE NAME	COUNTY RECORDER DATA (if available)	TWP	RNG	SEC
1	412185	Town Butte #7		T31N	R1E	24
2						
3						
4						
5						
6						
7						
8						
9						
10						

NOTICE OF INTENTION TO HOLD MINING CLAIMS/SITES  
page 2

BLM  
Date  
Stamp

2013 JAN 14 P 3:23  
PHOENIX, ARIZONA

RECEIVED  
BLM AZ STATE OFFICE

1. State of Arizona, County of YAVAPAI

2. I (Name) GARY GREELEY

3. Reside at (Address) 336 RAMONA PL

City COSTA MESA County ORANGE State CA Zip 92627 being duly sworn, depose and say that I am a citizen of the United States, more than eighteen years of age, that all of the facts set forth in this notice, subject to the provisions and penalties of 18 U.S.C. 1001 pertaining to the filing of false, fictitious, or fraudulent statements with the United States, are true and correct according to the best of my knowledge, information and belief.

4. Owner's name and address (If not shown in Items 1-3 above): \_\_\_\_\_

5. Dated: 1-6-13 Signature: Gary Greeley

Bureau of Land Management  
Arizona State Office  
[www.az.blm.gov](http://www.az.blm.gov)

No. of Claims: 1 x \$10 = \_\_\_\_\_  
Check No: \_\_\_\_\_ Init. \_\_\_\_\_  
Receipt No.: 2723986  
For BLM Use Only

Form: MCF110  
Revised Jan. 2006  
Page 2 of 2

**NOTICE OF INTENTION TO HOLD MINING CLAIMS/SITES**

When Recorded Return Document to:

GARY GREELEY  
336 RAMONA PL  
COSTA MESA CA 92627

RECEIVED  
 1147 STATE OFFICE  
 2013 JAN 14 P 3:23  
 PHOENIX, ARIZONA  
 BLM  
 Date  
 Stamp

Check here if this is a change of address.

Telephone: 949-285-7790

E-mail Address gary.greeley@att.net

I (We) intend to hold the claims(s) and/or site(s) listed below for the calendar year 20 13, and I (We) have filed or will file a Notice of Intent to Hold in the county where the claim (s) is located.

Reason for filing a Notice of Intent to Hold instead of an assessment work filing (check one):

- Maintenance fee was paid to maintain claim(s) during this assessment year.
- Mill or tunnel sites.
- Claim(s) was located during the current assessment year.
- BLM has deferred assessment work (attach copy of decision granting deferment, or pending petition for deferment including date petition was filed.)

Line No.	AMC NUMBER	CLAIM/SITE NAME	COUNTY RECORDER DATA (If available)	TWP	RNG	SEC
1	416274	Box WASH #1		T6N	R6W	1
2	416275	Box WASH #2		T6N	R6W	1
3						
4						
5						
6						
7						
8						
9						
10						

NOTICE OF INTENTION TO HOLD MINING CLAIMS/SITES  
page 2

BLM  
Date  
Stamp

2013 JAN 14 P 3:24  
PHOENIX, AZ

RECEIVED

- 1. State of Arizona, County of MARICOPA
- 2. I (Name) GARY GREFLEY
- 3. Reside at (Address) 336 RAMONA PL

City COSTA MESA County ORANGE State CA Zip 92627 being duly sworn, depose and say that I am a citizen of the United States, more than eighteen years of age, that all of the facts set forth in this notice, subject to the provisions and penalties of 18 U.S.C. 1001 pertaining to the filing of false, fictitious, or fraudulent statements with the United States, are true and correct according to the best of my knowledge, information and belief.

4. Owner's name and address (if not shown in Items 1-3 above): \_\_\_\_\_

5. Dated: 1-6-13 Signature: Gary Grefley

Bureau of Land Management  
Arizona State Office  
[www.az.blm.gov](http://www.az.blm.gov)

No. of Claims: \_\_\_\_\_ x \$10 = \_\_\_\_\_  
Check No: \_\_\_\_\_ Init. \_\_\_\_\_  
Receipt No.: 2723986  
For BLM Use Only



407728  
 413302  
 412179  
 413772  
 413994  
 414237  
 408791  
 412732  
 403502  
 405534

413120  
 414381  
 405325  
 413527

**MAINTENANCE FEE PAYMENT**

Claimant Name: Steve Karolyi  
 Address: PO Box 74353  
 City: Phoenix State: Az Zip: 85087  
 Telephone: 623-465-5076  
 E-mail address: \_\_\_\_\_  
 Signature: \_\_\_\_\_

RECEIVED  
 BLM AZ STATE OFFICE  
 2012 AUG 31 P 3:04  
 PHOENIX, ARIZONA  
 BLM  
 Date  
 Stamp

Check here if this is a change of address.

LINE NO.	AMC NUMBER	CLAIM/SITE NAME	COUNTY RECORDER DATA (If available)	TWP	RNG	SEC
1	413302	Snowball				
2						
3						
4						
5						
6		1 closed claim - refund				
7						
8						
9						
10						

List additional claims on Form MCF114.

Bureau of Land Management  
 Arizona State Office  
 www.blm.gov/az/

No. of Claims: 1 x \$140 = 280  
 Check No: 8165 Init. SC  
 Receipt No.: 2647345  
 For BLM Use Only

This form is available from the Arizona Department of Mines and Mineral Resources and may be reproduced.

ENTERED INTO COMPUTER  
 8420  
 9/11/2012

Form: MCF112  
 Revised July 2009

Leadfile  
 report@back  
 authorize

closed claim  
 AMC 405502  
 RE 10-12-12

B140 Refund  
 for missing fee

**MAINTENANCE FEE PAYMENT**

Claimant Name: Steve Karolyi  
 Address: PO Box 74353  
 City: Phoenix State: AZ Zip: 85087  
 Telephone: 623-465-5076  
 E-mail address: \_\_\_\_\_  
 Signature: \_\_\_\_\_

RECEIVED  
 BLM AZ STATE OFFICE  
 2012 AUG 31 P 3:04  
 PHOENIX, ARIZONA  
 BLM  
 Date  
 Stamp

Check here if this is a change of address.

LINE NO.	AMC NUMBER	CLAIM/SITE NAME	COUNTY RECORDER DATA (If available)	TWP	RNG	SEC
1	402511	Tres Amigos #3		10N	11W	35
2	405544	Lost River #4A		10N	11W	6
3	405542	Lost River #4	closed	10N	11W	6
4						
5						
6						
7						
8						
9						
10						

List additional claims on Form MCF114.

Bureau of Land Management  
 Arizona State Office  
 www.blm.gov/az/

No. of Claims: 3 x \$140 = ~~420~~ 700  
 Check No: 8165 Init. SC  
 Receipt No.: 2649345  
 For BLM Use Only

**MAINTENANCE FEE PAYMENT**

Claimant Name: Steve Karolyi  
 Address: PO Box 74353  
 City: Phoenix State: Az Zip: 85087  
 Telephone: 623-465-5076  
 E-mail address: \_\_\_\_\_  
 Signature: [Signature]

RECEIVED  
 BLM AZ STATE OFFICE  
 2012 AUG 31 P 3:04  
 PHOENIX, ARIZONA  
 BLM  
 Date  
 Stamp

Check here if this is a change of address.

LINE NO.	AMC NUMBER	CLAIM/SITE NAME	COUNTY RECORDER DATA (if available)	TWP	RNG	SEC
1	412183	Cleator Gold #5		11N	7E	23
2						
3						
4						
5						
6						
7						
8						
9						
10						

List additional claims on Form MCF114.

Bureau of Land Management  
 Arizona State Office  
 www.blm.gov/az/

No. of Claims: 1 x \$140 = 140  
 Check No: 8165 Init. SC  
 Receipt No.: 2647345  
 For BLM Use Only

**MAINTENANCE FEE PAYMENT**

Claimant Name: Steve Karolyi  
 Address: PO Box 74353  
 City: Phoenix State: Az Zip: 85087  
 Telephone: 623-465-5076  
 E-mail address: \_\_\_\_\_  
 Signature: \_\_\_\_\_

Check here if this is a change of address.

RECEIVED  
 BLM AZ STATE OFFICE  
 2012 AUG 31 P 3:04  
 PHOENIX, ARIZONA  
 BLM  
 Date  
 Stamp

LINE NO.	AMC NUMBER	CLAIM/SITE NAME	COUNTY RECORDER DATA (If available)	TWP	RNG	SEC
1	413188	Gold Treasure #4		5N	11W	29
2						
3						
4						
5						
6						
7						
8						
9						
10						

List additional claims on Form MCF114.

Bureau of Land Management  
 Arizona State Office  
 www.blm.gov/az/

No. of Claims: 1 x \$140 = 280  
 Check No: 8165 Init. SC  
 Receipt No.: 2647345  
 For BLM Use Only

**MAINTENANCE FEE PAYMENT**

Claimant Name: Steve Karolyj  
 Address: PO Box 74353  
 City: Phoenix State: Az Zip: 85087  
 Telephone: 623-465-5076  
 E-mail address: \_\_\_\_\_  
 Signature: \_\_\_\_\_

Check here if this is a change of address.

RECEIVED  
 BLM AZ STATE OFFICE  
 PHOENIX, ARIZONA  
 2012 AUG 31 P 3:04  
 BLM  
 Date  
 Stamp

LINE NO.	AMC NUMBER	CLAIM/SITE NAME	COUNTY RECORDER DATA (If available)	TWP	RNG	SEC
1	413998	Pio Oro Gold #2		1S	11E	15
2						
3						
4						
5						
6						
7						
8						
9						
10						

List additional claims on Form MCF114.

Bureau of Land Management  
 Arizona State Office  
[www.blm.gov/az/](http://www.blm.gov/az/)

No. of Claims: 1 x \$140 = 280  
 Check No: 8165 Init. SK  
 Receipt No.: 2647345  
 For BLM Use Only

**MAINTENANCE FEE PAYMENT**

Claimant Name: Steve Karolji  
 Address: PO Box 74353  
 City: Phoenix State: Az Zip: 85087  
 Telephone: 623-465-5076  
 E-mail address: \_\_\_\_\_  
 Signature: \_\_\_\_\_

RECEIVED  
 BLM AZ STATE OFFICE  
 2012 AUG 31 P 3:04  
 PHOENIX, ARIZONA  
 BLM  
 Date  
 Stamp

Check here if this is a change of address.

LINE NO.	AMC NUMBER	CLAIM/SITE NAME	COUNTY RECORDER DATA (If available)	TWP	RNG	SEC
1	412180	Cleator Gold #2		11N	1E	22
2						
3						
4						
5						
6						
7						
8						
9						
10						

List additional claims on Form MCF114.

Bureau of Land Management  
 Arizona State Office  
 www.blm.gov/az/

No. of Claims: 1 x \$140 = 140  
 Check No: 8165 Init. SC  
 Receipt No.: 2647345  
 For BLM Use Only

Form: MCF112  
 Revised July 2009

**MAINTENANCE FEE PAYMENT**

Claimant Name: Steve Karolyi  
 Address: PO Box 74353  
 City: Phoenix State: Az Zip: 85087  
 Telephone: 602-465-5076  
 E-mail address: \_\_\_\_\_  
 Signature: \_\_\_\_\_

RECEIVED  
 BLM AZ STATE OFFICE  
 2012 AUG 31 P 3:04  
 PHOENIX, ARIZONA  
 BLM  
 Date  
 Stamp

Check here if this is a change of address.

LINE NO.	AMC NUMBER	CLAIM/SITE NAME	COUNTY RECORDER DATA (If available)	TWP	RNG	SEC
1	414241	Golden Crown #9		4N	13W	5
2						
3						
4						
5						
6						
7						
8						
9						
10						

List additional claims on Form MCF114.

Bureau of Land Management  
 Arizona State Office  
 www.blm.gov/az/

No. of Claims: 1 x \$140 = 280-  
 Check No: 8165 Init. SC  
 Receipt No.: 2647345  
**For BLM Use Only**

Form: MCF112  
 Revised July 2009

**MAINTENANCE FEE PAYMENT**

Claimant Name: Steve Karolyi  
 Address: PO Box 74353  
 City: Phoenix State: Az Zip: 85087  
 Telephone: 623-465-5076  
 E-mail address: \_\_\_\_\_  
 Signature: [Signature]

RECEIVED  
 BLM AZ STATE OFFICE  
 2012 AUG 31 P 3:04  
 PHOENIX, ARIZONA  
 BLM  
 Date  
 Stamp

Check here if this is a change of address.

LINE NO.	AMC NUMBER	CLAIM/SITE NAME	COUNTY RECORDER DATA (If available)	TWP	RNG	SEC
1	408795	La Paz Gold #5		5N	13W	33
2						
3						
4						
5						
6						
7						
8						
9						
10						

List additional claims on Form MCF114.

Bureau of Land Management  
 Arizona State Office  
 www.blm.gov/az/

No. of Claims: 1 x \$140 = 140  
 Check No: 8165 Init. SC  
 Receipt No.: 2647345  
 For BLM Use Only

Form: MCF112  
 Revised July 2009

This form is available from the Arizona Department of Mines and Mineral Resources and may be reproduced.



**MAINTENANCE FEE PAYMENT**

Claimant Name: Steve Karolyi  
 Address: PO Box 74353  
 City: Phoenix State: Az Zip: 85087  
 Telephone: 623-465-5076  
 E-mail address: \_\_\_\_\_  
 Signature: \_\_\_\_\_

Check here if this is a change of address.

RECEIVED  
 BLM AZ STATE OFFICE  
 PHOENIX, ARIZONA  
 2012 AUG 31 P 3:04  
 BLM  
 Date  
 Stamp

LINE NO.	AMC NUMBER	CLAIM/SITE NAME	COUNTY RECORDER DATA (If available)	TWP	RNG	SEC
1	407730	Camp Wash #3		3N	7W	4
2						
3						
4						
5						
6						
7						
8						
9						
10						

List additional claims on Form MCF114.

Bureau of Land Management  
 Arizona State Office  
 www.blm.gov/az/

No. of Claims: 1 x \$140 = 280  
 Check No: 8165 Init. SC  
 Receipt No.: 2647345  
 For BLM Use Only

Form: MCF112  
 Revised July 2009

This form is available from the Arizona Department of Mines and Mineral Resources and may be reproduced.

**MAINTENANCE FEE PAYMENT**

Claimant Name: Steve Karolyi  
 Address: PO Box 74353  
 City: Phoenix State: Az Zip: 85087  
 Telephone: 623-465-5076  
 E-mail address: \_\_\_\_\_  
 Signature: [Signature]

BLM  
Date  
Stamp

RECEIVED  
BLM AZ STATE OFFICE  
2012 AUG 31 P 3:04  
PHOENIX, ARIZONA

Check here if this is a change of address.

LINE NO.	AMC NUMBER	CLAIM/SITE NAME	COUNTY RECORDER DATA (If available)	TWP	RNG	SEC
1	413786	Gold Treasure #2		5N	11W	29
2						
3						
4						
5						
6						
7						
8						
9						
10						

List additional claims on Form MCF114.

Bureau of Land Management  
 Arizona State Office  
 www.blm.gov/az/

No. of Claims: 1 x \$140 = 280  
 Check No: 8165 Init. SC  
 Receipt No.: 2647345  
 For BLM Use Only

Form: MCF112  
 Revised July 2009

This form is available from the Arizona Department of Mines and Mineral Resources and may be reproduced.

**MAINTENANCE FEE PAYMENT**

Claimant Name: Steve Karolyi  
 Address: PO Box 74353  
 City: Phoenix State: Az Zip: 85087  
 Telephone: 623-465-5076  
 E-mail address: \_\_\_\_\_  
 Signature: \_\_\_\_\_

Check here if this is a change of address.

RECEIVED  
 BLM AZ STATE OFFICE  
 2011 AUG 31 P 3:04  
 PHOENIX, ARIZONA  
 BLM  
 Date  
 Stamp

LINE NO.	AMC NUMBER	CLAIM/SITE NAME	COUNTY RECORDER DATA (If available)	TWP	RNG	SEC
1	412737	La Paz #10		5N	13W	34
2						
3						
4						
5						
6						
7						
8						
9						
10						

List additional claims on Form MCF114.

Bureau of Land Management  
 Arizona State Office  
 www.blm.gov/az/

No. of Claims: 1 x \$140 = 140  
 Check No: 8165 Init. SC  
 Receipt No.: 2647345  
 For BLM Use Only

Form: MCF112  
 Revised July 2009

This form is available from the Arizona Department of Mines and Mineral Resources and may be reproduced.

**MAINTENANCE FEE PAYMENT**

Claimant Name: Steve Karoluj  
 Address: PO Box 74353  
 City: Phoenix State: Az Zip: 85087  
 Telephone: 623-465-5076  
 E-mail address: \_\_\_\_\_  
 Signature: \_\_\_\_\_

Check here if this is a change of address.

BLM  
Date  
Stamp

PHOENIX, ARIZONA

2012 AUG 31 P 3:04

RECEIVED  
BLM AZ STATE OFFICE

LINE NO.	AMC NUMBER	CLAIM/SITE NAME	COUNTY RECORDER DATA (If available)	TWP	RNG	SEC
1	412735	Gold Basin #2		28N	18W	22
2						
3						
4						
5						
6						
7						
8						
9						
10						

List additional claims on Form MCF114.

Bureau of Land Management  
 Arizona State Office  
 www.blm.gov/az/

No. of Claims: 1 x \$140 = 280  
 Check No: 8165 Init. SC  
 Receipt No.: 2647345  
 For BLM Use Only

Form: MCF112  
 Revised July 2009

This form is available from the Arizona Department of Mines and Mineral Resources and may be reproduced.

**MAINTENANCE FEE PAYMENT**

Claimant Name: Steve Karolyi  
 Address: PO Box 74353  
 City: Phoenix State: Az Zip: 85087  
 Telephone: 623-465-5076  
 E-mail address: \_\_\_\_\_  
 Signature: \_\_\_\_\_

BLM Date Stamp  
 PHOENIX, ARIZONA  
 2012 AUG 31 P 3:04  
 RECEIVED  
 BLM AZ STATE OFFICE

Check here if this is a change of address.

LINE NO.	AMC NUMBER	CLAIM/SITE NAME	COUNTY RECORDER DATA (If available)	TWP	RNG	SEC
1	413787	Gold Treasure #3		5N	11W	29
2						
3						
4						
5						
6						
7						
8						
9						
10						

List additional claims on Form MCF114.

Bureau of Land Management  
 Arizona State Office  
 www.blm.gov/az/

No. of Claims: 1 x \$140 = 280  
 Check No: 8165 Init. SC  
 Receipt No.: 2647345  
 For BLM Use Only

Form: MCF112  
 Revised July 2009

**MAINTENANCE FEE PAYMENT**

Claimant Name: Steve Karolyi  
 Address: PO Box 74353  
 City: Phoenix State: Az Zip: 85087  
 Telephone: 623-465-5076  
 E-mail address: \_\_\_\_\_  
 Signature: [Signature]

RECEIVED  
 BLM AZ STATE OFFICE  
 2012 AUG 31 P 3:04  
 PHOENIX, ARIZONA  
 BLM  
 Date  
 Stamp

Check here if this is a change of address.

LINE NO.	AMG NUMBER	CLAIM/SITE NAME	COUNTY RECORDER DATA (if available)	TWP	RNG	SEC
1	413120	Gold Basin #4		38N	18W	22
2						
3						
4						
5						
6						
7						
8						
9						
10						

List additional claims on Form MCF114.

Bureau of Land Management  
 Arizona State Office  
[www.blm.gov/az/](http://www.blm.gov/az/)

No. of Claims: 1 x \$140 = 280  
 Check No: 8165 Init. SC  
 Receipt No.: 2647345  
 For BLM Use Only

Form: MCF112  
 Revised July 2009

This form is available from the Arizona Department of Mines and Mineral Resources and may be reproduced.

**MAINTENANCE FEE PAYMENT**

Claimant Name: Steve Karolyi  
 Address: PO Box 74353  
 City: Phoenix State: Az Zip: 85087  
 Telephone: 623-465-5076  
 E-mail address: \_\_\_\_\_  
 Signature: \_\_\_\_\_

Check here if this is a change of address.

RECEIVED  
 BLM AZ STATE OFFICE  
 2012 AUG 31 P 3:04  
 PHOENIX, ARIZONA  
 BLM  
 Date  
 Stamp

LINE NO.	AMC NUMBER	CLAIM/SITE NAME	COUNTY RECORDER DATA (if available)	TWP	RNG	SEC
1	414385	Golden Crown #1		4N	13W	5
2						
3						
4						
5						
6						
7						
8						
9						
10						

List additional claims on Form MCF114.

Bureau of Land Management  
 Arizona State Office  
 www.blm.gov/az/

No. of Claims: 1 x \$140 = 280  
 Check No: 8165 Init. SC  
 Receipt No.: 2647345  
 For BLM Use Only

Form: MCF112  
 Revised July 2009

**MAINTENANCE FEE PAYMENT**

Claimant Name: Steve Karolyi  
 Address: PO Box 74353  
 City: Phoenix State: Az Zip: 85087  
 Telephone: 623-465-5076  
 E-mail address: \_\_\_\_\_  
 Signature: [Signature]

RECEIVED  
 BLM AZ STATE OFFICE  
 2012 AUG 31 P 3:04  
 PHOENIX, ARIZONA  
 BLM  
 Date  
 Stamp

Check here if this is a change of address.

LINE NO.	AMC NUMBER	CLAIM/SITE NAME	COUNTY RECORDER DATA (If available)	TWP	RNG	SEC
1	405332	Gold Camp Draw		5N	12W	11
2						
3						
4						
5						
6						
7						
8						
9						
10						

List additional claims on Form MCF114.

Bureau of Land Management  
 Arizona State Office  
 www.blm.gov/az/

No. of Claims: 1 x \$140 = 280  
 Check No: 8165 Init. SC  
 Receipt No.: 2647345  
 For BLM Use Only

Form: MCF112  
 Revised July 2009



**MAINTENANCE FEE PAYMENT**

Claimant Name: Steve Karolyi  
 Address: PO Box 74353  
 City: Phoenix State: Az Zip: 85087  
 Telephone: 623-465-5076  
 E-mail address: \_\_\_\_\_  
 Signature: \_\_\_\_\_

Check here if this is a change of address.

RECEIVED  
 BLM AZ STATE OFFICE  
 2012 AUG 31 P 3:04  
 PHOENIX, ARIZONA  
 BLM  
 Date  
 Stamp

LINE NO.	AMC NUMBER	CLAIM/SITE NAME	COUNTY RECORDER DATA (If available)	TWP	RNG	SEC
1	413531	Vulture West Gold #4		6N	6W	34
2						
3						
4						
5						
6						
7						
8						
9						
10						

List additional claims on Form MCF114.

Bureau of Land Management  
 Arizona State Office  
 www.blm.gov/az/

No. of Claims: 1 x \$140 = 280  
 Check No: 8165 Init. SC  
 Receipt No.: 2647345  
 For BLM Use Only

Form: MCF112  
 Revised July 2009

United States Department of the Interior  
 Bureau of Land Management  
 LANDS/RECREATION & PLANNING  
 ONE N CENTRAL AVE  
 PHOENIX, AZ 85004 -2203  
 Phone: 602-417-9200

Receipt

No: 2647345

<b>Transaction #:</b> 2728117	
<b>Date of Transaction:</b> 08/31/2012	
<b>CUSTOMER:</b>	
STEVE KAROLYI PO BOX 74353 PHOENIX, AZ 85087-1006 US	

LINE #	QTY	DESCRIPTION	REMARKS	UNIT PRICE	TOTAL
1	1.00	LOCATABLE MINERALS / MINING CLAIMS-NOT NEW-UNADJUD, ONE AUTH NO. ONLY / MINING CLAIM MONEY RECEIVED CASES: AMC413302/\$4620.00	MAINT (19) 2013	- n/a -	4620.00
<b>TOTAL:</b>					<b>\$4,620.00</b>

PAYMENT INFORMATION					
1	AMOUNT:	4620.00	POSTMARKED:	N/A	
	TYPE:	CHECK	RECEIVED:	08/31/2012	
	CHECK NO:	8165			
	NAME:	KAROLYI, STEVE PO BOX 74353 PHOENIX AZ 85087-1006 US			

REMARKS

This receipt was generated by the automated BLM Collections and Billing System and is a paper representation of a portion of the official electronic record contained therein.

DEPARTMENT OF THE INTERIOR  
BUREAU OF LAND MANAGEMENT  
MINING CLAIMS

MC Customer Information - With Serial No. and Claim Name  
ACTIVE CLAIMS

Run Date: 09/11/2012 10:54 AM

Page 1 of 1

Admin State: AZ  
Geo State: AZ

KAROLYI STEVE  
PO BOX 74353  
PHOENIX, AZ 85087-10

CUSTOMER ID: 2135101

<u>Serial No.</u>	<u>Claim Name/Number</u>	<u>Lead Serial No.</u>	<u>Disposition</u>
AMC402301	GOLD PASS #8	AMC402301	ACTIVE
AMC402302	GOLD PASS #7	AMC402301	ACTIVE
AMC403510	TRES AMIGOS #1	AMC403502	ACTIVE
AMC403511	TRES AMIGOS #3	AMC403502	ACTIVE
AMC403658	ALAMO GOLD #1	AMC403658	ACTIVE
AMC403659	ALAMO #1-A	AMC403658	ACTIVE
AMC404137	GOLD PASS #11	AMC404130	ACTIVE
AMC404138	GOLD PASS #12	AMC404130	ACTIVE
AMC404140	TRES AMIGOS #4	AMC404130	ACTIVE
AMC404141	TRES AMIGOS #4-A	AMC404130	ACTIVE
AMC405324	NUGGET CANYON-A	AMC405320	ACTIVE
AMC405327	BOOT JACK GOLD	AMC405325	ACTIVE
AMC405332	GOLD CAMP DRAW	AMC405325	ACTIVE
AMC405338	NUGGET CANYON GOLD	AMC405325	ACTIVE
AMC405339	TRAVIS	AMC405325	ACTIVE
AMC405544	LOST RIVER #4A	AMC405534	ACTIVE
AMC406088	SUPERSTITION #8	AMC406082	ACTIVE
AMC406393	SUNDANCE GOLD #2-A	AMC406377	ACTIVE
AMC406394	SUNDANCE GOLD #5-A	AMC406377	ACTIVE
AMC406395	SUNDANCE GOLD #8-A	AMC406377	ACTIVE
AMC406396	SUNDANCE GOLD #11-A	AMC406377	ACTIVE
AMC406397	SUNDANCE GOLD #11-B	AMC406377	ACTIVE
AMC406398	SUNDANCE GOLD #13-A	AMC406377	ACTIVE
AMC407730	CAMP WASH GOLD #3	AMC407728	ACTIVE
AMC407732	CAMP WASH GOLD #5	AMC407728	ACTIVE
AMC407735	CAMP WASH GOLD #8	AMC407728	ACTIVE
AMC408795	LA PAZ GOLD #5	AMC408791	ACTIVE
AMC411356	TESORO GOLD	AMC411356	ACTIVE
AMC412180	CLEATOR GOLD #2	AMC412179	ACTIVE
AMC412183	CLEATOR GOLD #5	AMC412179	ACTIVE
AMC412184	TOWN BUTTE #6	AMC412179	ACTIVE
AMC412186	TOWN BUTTE #8	AMC412179	ACTIVE
AMC412187	TOWN BUTTE #9	AMC412179	ACTIVE
AMC412422	SUPER #3	AMC412420	ACTIVE
AMC412423	SUPER #4	AMC412420	ACTIVE
AMC412424	SUPER #6	AMC412420	ACTIVE
AMC412427	VULTURE #3	AMC412420	ACTIVE
AMC412732	SUPER #5	AMC412732	ACTIVE
AMC412733	MARTIN PEAK #6	AMC412732	ACTIVE
AMC412735	GOLD BASIN #2	AMC412732	ACTIVE
AMC412736	GOLD BASIN #1	AMC412732	ACTIVE
AMC412737	LA PAZ #10	AMC412732	ACTIVE
AMC412738	LA PAZ #11	AMC412732	ACTIVE
AMC413120	GOLD BASIN #4	AMC413120	ACTIVE
AMC413121	SUNRISE #1	AMC413120	ACTIVE
AMC413122	SUNRISE #2	AMC413120	ACTIVE
AMC413123	SUNRISE #3	AMC413120	ACTIVE
AMC413124	SUNRISE #4	AMC413120	ACTIVE
AMC413125	SUNRISE #5	AMC413120	ACTIVE
AMC413126	SUNRISE #6	AMC413120	ACTIVE
AMC413127	SUNRISE #7	AMC413120	ACTIVE

*Lead file #'s*

**BUREAU OF LAND MANAGEMENT  
MINING CLAIMS**

**MC Customer Information - With Serial No. and Claim Name  
ACTIVE CLAIMS**

Run Date: 09/11/2012 10:54 AM

Page 2 of :

<u>Serial No.</u>	<u>Claim Name/Number</u>	<u>Lead Serial No.</u>	<u>Disposition</u>
AMC413128	SUNRISE #8	AMC413120	ACTIVE
AMC413302	SNOWBALL GOLD	AMC413302	ACTIVE
AMC413306	GOLD BASIN #10	AMC413302	ACTIVE
AMC413307	RIO GOLD #1	AMC413302	ACTIVE
AMC413308	RIO GOLD #2	AMC413302	ACTIVE
AMC413309	RIO GOLD #3	AMC413302	ACTIVE
AMC413310	RIO GOLD #4	AMC413302	ACTIVE
AMC413527	BOX WASH GOLD #4	AMC413527	ACTIVE
AMC413531	VULTURE WEST GOLD #4	AMC413527	ACTIVE
AMC413773	GOLD BASIN SOUTH #2	AMC413772	ACTIVE
AMC413774	GOLD BASIN SOUTH #3	AMC413772	ACTIVE
AMC413776	GOLD BASIN SOUTH #5	AMC413772	ACTIVE
AMC413778	GOLD BASIN SOUTH #7	AMC413772	ACTIVE
AMC413780	GOLD BASIN SOUTH #9	AMC413772	ACTIVE
AMC413784	GOLD RUSH #4	AMC413772	ACTIVE
AMC413786	GOLD TREASURE #2	AMC413772	ACTIVE
AMC413787	GOLD TREASURE #3	AMC413772	ACTIVE
AMC413788	GOLD TREASURE #4	AMC413772	ACTIVE
AMC413994	DUTCHMAN NORTH #1	AMC413994	ACTIVE
AMC413995	DUTCHMAN NORTH #2	AMC413994	ACTIVE
AMC413996	DUTCHMAN NORTH #3	AMC413994	ACTIVE
AMC413998	RIO ORO GOLD #2	AMC413994	ACTIVE
AMC413999	RIO ORO GOLD #3	AMC413994	ACTIVE
AMC414000	RIO ORO GOLD #4	AMC413994	ACTIVE
AMC414238	GOLDEN CROWN #6	AMC414237	ACTIVE
AMC414240	GOLDEN CROWN #8	AMC414237	ACTIVE
AMC414241	GOLDEN CROWN #9	AMC414237	ACTIVE
AMC414242	GOLDEN CROWN #10	AMC414237	ACTIVE
AMC414243	GOLDEN CROWN #11	AMC414237	ACTIVE
AMC414244	GOLDEN CROWN #13	AMC414237	ACTIVE
AMC414381	BLACK PEARL #1	AMC414381	ACTIVE
AMC414382	BLACK PEARL #2	AMC414381	ACTIVE
AMC414383	BLACK PEARL #3	AMC414381	ACTIVE
AMC414385	GOLDEN CROWN #1	AMC414381	ACTIVE
AMC414387	GOLDEN CROWN #3	AMC414381	ACTIVE
AMC414389	GOLDEN CROWN #12	AMC414381	ACTIVE
AMC414390	NUGGET WASH #1	AMC414381	ACTIVE
AMC414392	NUGGET WASH #3	AMC414381	ACTIVE
AMC414393	NUGGET WASH #4	AMC414381	ACTIVE
AMC416703	BLACK PEARL #4	AMC416703	ACTIVE
AMC416704	BLACK PEARL #5	AMC416703	ACTIVE
AMC416706	BLACK PEARL #7	AMC416703	ACTIVE
AMC416707	GOLD PENSION #1	AMC416703	ACTIVE
AMC416904	BLACK PEARL #8	AMC416904	ACTIVE
AMC416905	BLACK PEARL #9	AMC416904	ACTIVE
AMC416906	BLACK PEARL #10	AMC416904	ACTIVE
AMC416907	BLACK PEARL #11	AMC416904	ACTIVE
AMC416909	GOLD PENSION #4	AMC416904	ACTIVE

Number of ACTIVE cases: 99

NO WARRANTY IS MADE BY BLM FOR USE OF THE DATA  
FOR PURPOSES NOT INTENDED BY BLM.

**Authorized Date** 10/12/2012

**Instructions to Accounts** AZ BLM REFUND \$140 TO STEVE KAROLYI FOR  
MAINTENANCE FEES PAID ON CLOSED CLAIM AMC405542.  
RECEIPT#2647345. RE.

**Login ID** 4105

**Entry Date** 10/12/2012

**Total Amount** \$140.00

Amc 402301

Amc 412420

404130

413302

405320

413772

405325

413994

406082

414237

407728

414381

412179

416703

**MAINTENANCE FEE PAYMENT**

Claimant Name: Steve Karolyi

Address: PO Box 74353

City: Phoenix State: Az Zip: 85087

Telephone: 623-465-5076

E-mail address: \_\_\_\_\_

Signature: [Signature]

Check here if this is a change of address.

RECEIVED  
BLM AZ STATE OFFICE  
2012 AUG 31 P 3:14  
PHOENIX, ARIZONA

BLM  
Date  
Stamp

LINE NO.	AMC NUMBER	CLAIM/SITE NAME	COUNTY RECORDER DATA (if available)	TWP	RNG	SEC
1	414137	Gold Pass #11		7N	12W	17
2	404137					
3						
4						
5						
6						
7						
8						
9						
10						

List additional claims on Form MCF114.

Bureau of Land Management  
Arizona State Office  
www.blm.gov/az/

No. of Claims: 1 x \$140 = 280  
 Check No: 8164 Init. SC  
 Receipt No.: 2647358  
 For BLM Use Only

Form: MCF112  
Revised July 2009

This form is available from the Arizona Department of Mines and Mineral Resources and may be reproduced.

**MAINTENANCE FEE PAYMENT**

Claimant Name: Steve Karolyi  
 Address: PO Box 74353  
 City: Phoenix State: Az Zip: 85087  
 Telephone: 623-465-5076  
 E-mail address: \_\_\_\_\_  
 Signature: \_\_\_\_\_

RECEIVED  
 BLM AZ STATE OFFICE  
 2012 AUG 31 P 3:14  
 PHOENIX, ARIZONA  
 BLM  
 Date  
 Stamp

Check here if this is a change of address.

LINE NO.	AMC NUMBER	CLAIM/SITE NAME	COUNTY RECORDER DATA (If available)	TWP	RNG	SEC
1	404138	Gold Pass #12		7N	12W	17
2						
3						
4						
5						
6						
7						
8						
9						
10						

List additional claims on Form MCF114.

Bureau of Land Management  
 Arizona State Office  
 www.blm.gov/az/

No. of Claims: 7000 / x \$140 = 280  
 Check No: 8164 Init. SC  
 Receipt No.: 2647358  
 For BLM Use Only

Form: MCF112  
 Revised July 2009

**MAINTENANCE FEE PAYMENT**

Claimant Name: Steve Karolyi  
 Address: PO Box 74353  
 City: Phoenix State: Az zip: 85087  
 Telephone: 623-465-5076  
 E-mail address: \_\_\_\_\_  
 Signature: \_\_\_\_\_

RECEIVED  
 BLM, AZ STATE OFFICE  
 2012 AUG 31 P 3:15  
 PHOENIX, ARIZONA  
 BLM  
 Date  
 Stamp

Check here if this is a change of address.

LINE NO.	AMC NUMBER	CLAIM/SITE NAME	COUNTY RECORDER DATA (If available)	TWP	RNG	SEC
1	404140	Tres Amigos #4		10N	16W	35
2	404141	Tres Amigos #4-A		10N	16W	35
3						
4						
5						
6						
7						
8						
9						
10						

List additional claims on Form MCF114.

Bureau of Land Management  
 Arizona State Office  
 www.blm.gov/az/

No. of Claims: 2 x \$140 = 420  
 Check No: 8164 Init. SC  
 Receipt No.: 2647358  
 For BLM Use Only

Form: MCF112  
 Revised July 2009



**MAINTENANCE FEE PAYMENT**

Claimant Name: Steve Karolyi  
 Address: PO Box 74353  
 City: Phoenix State: Az Zip: 85087  
 Telephone: 623-465-5076  
 E-mail address: \_\_\_\_\_  
 Signature: \_\_\_\_\_

RECEIVED  
 BLM AZ STATE OFFICE  
 2012 AUG 31 P 3:15  
 PHOENIX, ARIZONA  
 BLM  
 Date  
 Stamp

Check here if this is a change of address.

LINE NO.	AMC NUMBER	CLAIM/SITE NAME	COUNTY RECORDER DATA (If available)	TWP	RNG	SEC
1	405338	Nugget Canyon		5N	12W	11
2	405324	Nugget Canyon-A		5N	12W	11
3						
4						
5						
6						
7						
8						
9						
10						

List additional claims on Form MCF114.

Bureau of Land Management  
 Arizona State Office  
 www.blm.gov/az/

No. of Claims: 405338 x \$140 = 420  
 Check No: 8164 Init. SC  
 Receipt No.: 2647358  
 For BLM Use Only

Form: MCF112  
 Revised July 2009

This form is available from the Arizona Department of Mines and Mineral Resources and may be reproduced:

*hand file report  
 @ Jack*

**ENTERED INTO COMPUTER**  
 9/11/2012  
 2647358

**MAINTENANCE FEE PAYMENT**

Claimant Name: Steve Karolyi  
 Address: PO Box 74353  
 City: Phoenix State: Az Zip: 85087  
 Telephone: 623-465-5076  
 E-mail address: \_\_\_\_\_  
 Signature: [Signature]

RECEIVED  
 BLM AZ STATE OFFICE  
 2012 AUG 31 P 3:15  
 PHOENIX, ARIZONA  
 BLM  
 Date  
 Stamp

Check here if this is a change of address.

LINE NO.	AMC NUMBER	CLAIM/SITE NAME	COUNTY RECORDER DATA (if available)	TWP	RNG	SEC
1	406088	Supersition #8		15	12E	19
2						
3						
4						
5						
6						
7						
8						
9						
10						

List additional claims on Form MCF114.

Bureau of Land Management  
 Arizona State Office  
 www.blm.gov/az/

No. of Claims: 406088 / x \$140 = 280-  
 Check No: 8164 Init. SC  
 Receipt No.: 2647358  
 For BLM Use Only

Form: MCF112  
 Revised July 2009

**MAINTENANCE FEE PAYMENT**

Claimant Name: Steve Karolyi  
 Address: PO BOX 74353  
 City: Phoenix State: AZ Zip: 85087  
 Telephone: 623-465-5576  
 E-mail address: \_\_\_\_\_  
 Signature: [Signature]

RECEIVED  
 BLM AZ STATE OFFICE  
 2012 AUG 31 P 3:14  
 PHOENIX, ARIZONA  
 BLM  
 Date  
 Stamp

Check here if this is a change of address.

LINE NO.	AMC NUMBER	CLAIM/SITE NAME	COUNTY RECORDER DATA (If available)	TWP	RNG	SEC
1	407732	Camp Wash Gold #5		3N	7W	5
2						
3						
4						
5						
6						
7						
8						
9						
10						

List additional claims on Form MCF114.

Bureau of Land Management  
 Arizona State Office  
[www.blm.gov/az/](http://www.blm.gov/az/)

No. of Claims: 1 x \$140 = 280  
 Check No: 8164 Init. SC  
 Receipt No.: 2647358  
 For BLM Use Only

Form: MCF112  
 Revised July 2009

**MAINTENANCE FEE PAYMENT**

Claimant Name: Steve Karolyi  
 Address: PO Box 74353  
 City: Phoenix State: Az Zip: 85087  
 Telephone: 623-465-5076  
 E-mail address: \_\_\_\_\_  
 Signature: [Signature]

RECEIVED  
 BLM AZ STATE OFFICE  
 2012 AUG 31 P 3:15  
 PHOENIX, ARIZONA  
 BLM  
 Date  
 Stamp

Check here if this is a change of address.

LINE NO.	AMG NUMBER	CLAIM/SITE NAME	COUNTY RECORDER DATA (If available)	TWP	RNG	SEC
1	412184	Town Butte #6		11N	1E	24
2						
3						
4						
5						
6						
7						
8						
9						
10						

List additional claims on Form MCF114.

Bureau of Land Management  
 Arizona State Office  
 www.blm.gov/az/

No. of Claims: 1 x \$140 = 140-  
 Check No: 8164 Init. SC  
 Receipt No.: 2647358  
 For BLM Use Only

Form: MCF112  
 Revised July 2009

**MAINTENANCE FEE PAYMENT**

Claimant Name: Steve Karolui  
 Address: PO Box 74353  
 City: Phoenix State: Az Zip: 85087  
 Telephone: 623-465-5076  
 E-mail address: \_\_\_\_\_  
 Signature: [Signature]

RECEIVED  
 BLM AZ STATE OFFICE  
 2012 AUG 31 P 3:15  
 PHOENIX, ARIZONA  
 BLM  
 Date  
 Stamp

Check here if this is a change of address.

LINE NO.	AMC NUMBER	CLAIM/SITE NAME	COUNTY RECORDER DATA (If available)	TWP	RNG	SEC
1	412186	Town Butte #8		11N	1E	24
2						
3						
4						
5						
6						
7						
8						
9						
10						

List additional claims on Form MCF114.

Bureau of Land Management  
 Arizona State Office  
 www.blm.gov/az/

No. of Claims: 1 x \$140 = 140  
 Check No: 8164 Init. SC  
 Receipt No.: 2647358  
 For BLM Use Only

Form: MCF112  
 Revised July 2009

**MAINTENANCE FEE PAYMENT**

Claimant Name: Steve Karolyi  
 Address: PO Box 74353  
 City: Phoenix State: AZ Zip: 85087  
 Telephone: 623-465-5076  
 E-mail address: \_\_\_\_\_  
 Signature: [Signature]

RECEIVED  
 BLM AZ STATE OFFICE  
 2012 AUG 31 P 3:14  
 PHOENIX, ARIZONA  
 BLM  
 Date  
 Stamp

Check here if this is a change of address.

LINE NO.	AMC NUMBER	CLAIM/SITE NAME	COUNTY RECORDER DATA (If available)	TWP	RNG	SEC
1	412423	SUPER #4		1S	12E	28
2						
3						
4						
5						
6						
7						
8						
9						
10						

List additional claims on Form MCF114.

Bureau of Land Management  
 Arizona State Office  
 www.blm.gov/az/

No. of Claims: ~~4000~~ 7 x \$140 = 280 -  
 Check No: 8164 Init. SC  
 Receipt No.: 2647358  
 For BLM Use Only

Form: MCF112  
 Revised July 2009

**MAINTENANCE FEE PAYMENT**

Claimant Name: Steve Karolyi  
 Address: PO BOX 74353  
 City: Phoenix State: AZ Zip: 85087  
 Telephone: 623 465-5076  
 E-mail address: \_\_\_\_\_  
 Signature: \_\_\_\_\_

RECEIVED  
 BLM AZ STATE OFFICE  
 2012 AUG 31 P 3:14  
 PHOENIX, ARIZONA  
 BLM  
 Date  
 Stamp

Check here if this is a change of address.

LINE NO.	AMC NUMBER	CLAIM/SITE NAME	COUNTY RECORDER DATA (If available)	TWP	RNG	SEC
1	412427	Vulture #3		6N	6W	6
2						
3						
4						
5						
6						
7						
8						
9						
10						

List additional claims on Form MCF114.

**Bureau of Land Management**  
**Arizona State Office**  
 www.blm.gov/az/

No. of Claims: 1 x \$140 = 280  
 Check No: 8164 Init. SC  
 Receipt No.: 2647358  
**For BLM Use Only**

Form: MCF112  
 Revised July 2009

**MAINTENANCE FEE PAYMENT**

Claimant Name: Steve Karolyi  
 Address: PO Box 74353  
 City: Phoenix State: AZ Zip: 85087  
 Telephone: 623-465-5076  
 E-mail address: \_\_\_\_\_  
 Signature: \_\_\_\_\_

RECEIVED  
 BLM AZ STATE OFFICE  
 2012 AUG 31 P 3:15  
 PHOENIX, ARIZONA  
 BLM  
 Date  
 Stamp

Check here if this is a change of address.

LINE NO.	AMC NUMBER	CLAIM/SITE NAME	COUNTY RECORDER DATA (If available)	TWP	RNG	SEC
1	413773	Gold Basin South #2		28N	18W	34
2						
3						
4						
5						
6						
7						
8						
9						
10						

List additional claims on Form MCF114.

Bureau of Land Management  
 Arizona State Office  
 www.blm.gov/az/

No. of Claims: ~~4~~ 1 x \$140 = 280 -  
 Check No: 8164 Init. SC  
 Receipt No.: 2647358  
 For BLM Use Only

Form: MCF112  
 Revised July 2009



**MAINTENANCE FEE PAYMENT**

Claimant Name: Steve Karolyi  
 Address: PO Box 74353  
 City: Phoenix State: Az Zip: 85087  
 Telephone: 623-465-5076  
 E-mail address: \_\_\_\_\_  
 Signature: [Signature]

RECEIVED  
 BLM AZ STATE OFFICE  
 2012 AUG 31 P 3:15  
 PHOENIX, ARIZONA  
 BLM  
 Date  
 Stamp

Check here if this is a change of address.

LINE NO.	AMC NUMBER	CLAIM/SITE NAME	COUNTY RECORDER DATA (if available)	TWP	RNG	SEC
1	413774	Gold Basin South #3		28N	18W	34
2						
3						
4						
5						
6						
7						
8						
9						
10						

List additional claims on Form MCF114.

**Bureau of Land Management**  
**Arizona State Office**  
 www.blm.gov/az/

No. of Claims: 1 x \$140 = 280  
 Check No: 8164 Init. SC  
 Receipt No.: 2647358  
**For BLM Use Only**

Form: MCF112  
 Revised July 2009

**MAINTENANCE FEE PAYMENT**

Claimant Name: Steve Karolyi  
 Address: PO BOX 74353  
 City: PHOENIX State: AZ Zip: 85087  
 Telephone: 623 465-5076  
 E-mail address: \_\_\_\_\_  
 Signature: [Signature]

Check here if this is a change of address.

RECEIVED  
 BLM AZ STATE OFFICE  
 2012 AUG 31 P 3:14  
 PHOENIX, ARIZONA  
 BLM  
 Date  
 Stamp

LINE NO.	AMC NUMBER	CLAIM/SITE NAME	COUNTY RECORDER DATA (If available)	TWP	RNG	SEC
1	413776	Gold Basin South #5		28N	18W	34
2						
3						
4						
5						
6						
7						
8						
9						
10						

List additional claims on Form MCF114.

**Bureau of Land Management**  
**Arizona State Office**  
[www.blm.gov/az/](http://www.blm.gov/az/)

No. of Claims: 1 x \$140 = 280  
 Check No: 8164 Init. SC  
 Receipt No.: 7647358  
**For BLM Use Only**

Form: MCF112  
 Revised July 2009

**MAINTENANCE FEE PAYMENT**

Claimant Name: Steve Karolyi  
 Address: PO Box 74353  
 City: Phoenix State: Az Zip: 85087  
 Telephone: 623-465-5076  
 E-mail address: \_\_\_\_\_  
 Signature: [Signature]

RECEIVED  
 BLM AZ STATE OFFICE  
 2012 AUG 31 P 3:14  
 PHOENIX, ARIZONA  
 BLM  
 Date  
 Stamp

Check here if this is a change of address.

LINE NO.	AMC NUMBER	CLAIM/SITE NAME	COUNTY RECORDER DATA (If available)	TWP	RNG	SEC
1	413780	Gold Basin South #9		28N	18W	35
2						
3						
4						
5						
6						
7						
8						
9						
10						

List additional claims on Form MCF114.

Bureau of Land Management  
 Arizona State Office  
 www.blm.gov/az/

No. of Claims: ~~4005~~ 1 x \$140 = 280<sup>00</sup>  
 Check No: 8164 Init. SC  
 Receipt No.: 2647358  
 For BLM Use Only

Form: MCF112  
 Revised July 2009

**MAINTENANCE FEE PAYMENT**

Claimant Name: Steve Karolyi  
 Address: PO Box 74353  
 City: Phoenix State: AZ Zip: 85087  
 Telephone: 602-465-5076  
 E-mail address: \_\_\_\_\_  
 Signature: \_\_\_\_\_

Check here if this is a change of address.

RECEIVED  
 BLM AZ STATE OFFICE  
 2012 AUG 31 P 3:15  
 PHOENIX, ARIZONA

BLM  
 Date  
 Stamp

LINE NO.	AMC NUMBER	CLAIM/SITE NAME	COUNTY RECORDER DATA (If available)	TWP	RNG	SEC
1	413994	Dutchman North #1		1S	11E	11
2	413996	Dutchman North #3		1S	11E	11
3						
4						
5						
6						
7						
8						
9						
10						

List additional claims on Form MCF114.

Bureau of Land Management  
 Arizona State Office  
 www.blm.gov/az/

No. of Claims: 1 x \$140 = ~~280~~ 560  
 Check No: 8164 Init. SK  
 Receipt No.: 2647358  
 For BLM Use Only

Form: MCF112  
 Revised July 2009

**MAINTENANCE FEE PAYMENT**

Claimant Name: Steve Karolyi  
 Address: PO BOX 74353  
 City: Phoenix State: AZ Zip: 85087  
 Telephone: 623-465-5076  
 E-mail address: \_\_\_\_\_  
 Signature: \_\_\_\_\_

Check here if this is a change of address.

RECEIVED  
 BLM AZ STATE OFFICE  
 2012 AUG 31 P 3:14  
 PHOENIX, ARIZONA  
 BLM  
 Date  
 Stamp

LINE NO.	AMG NUMBER	CLAIM/SITE NAME	COUNTY RECORDER DATA (If available)	TWP	RNG	SEC
1	414240	Goldencrown #8		4N	13W	5
2						
3						
4						
5						
6						
7						
8						
9						
10						

List additional claims on Form MCF114.

**Bureau of Land Management**  
**Arizona State Office**  
[www.blm.gov/az/](http://www.blm.gov/az/)

No. of Claims: 1 x \$140 = 280  
 Check No: 8164 Init. SC  
 Receipt No.: 2647358  
**For BLM Use Only**

Form: MCF112  
 Revised July 2009

**MAINTENANCE FEE PAYMENT**

Claimant Name: Steve Karolyi  
 Address: PO Box 74353  
 City: Phoenix State: Az Zip: 85087  
 Telephone: 623-465-5076  
 E-mail address: \_\_\_\_\_  
 Signature: [Signature]

Check here if this is a change of address.

RECEIVED  
 BLM AZ STATE OFFICE  
 2012 AUG 31 P 3:14  
 PHOENIX, ARIZONA  
 BLM  
 Date  
 Stamp

LINE NO.	AMC NUMBER	CLAIM/SITE NAME	COUNTY RECORDER DATA (If available)	TWP	RNG	SEC
1	414244	Golden Crown #13		4N	13W	5
2						
3						
4						
5						
6						
7						
8						
9						
10						

List additional claims on Form MCF114.

Bureau of Land Management  
 Arizona State Office  
 www.blm.gov/az/

No. of Claims: 1 x \$140 = 280-  
 Check No: 8164 Init. SC  
 Receipt No.: 2647358  
 For BLM Use Only

Form: MCF112  
 Revised July 2009

**MAINTENANCE FEE PAYMENT**

Claimant Name: Steve Karolyi  
 Address: PO Box 74353  
 City: Phoenix State: Az Zip: 85087  
 Telephone: 623-465-5076  
 E-mail address: \_\_\_\_\_  
 Signature: [Signature]

RECEIVED  
 BLM AZ STATE OFFICE  
 2012 AUG 31 P 3:14  
 PHOENIX, ARIZONA  
 BLM  
 Date  
 Stamp

Check here if this is a change of address.

LINE NO.	AMG NUMBER	CLAIM/SITE NAME	COUNTY RECORDER DATA (if available)	TWP	RNG	SEC
1	41438	Golden Crown # 3		4N	13W	5
2	414387					
3						
4						
5						
6						
7						
8						
9						
10						

List additional claims on Form MCF114.

Bureau of Land Management  
 Arizona State Office  
 www.blm.gov/az/

No. of Claims: ~~4~~ 1 x \$140 = 280  
 Check No: 81104 Init. SC  
 Receipt No.: 2647358  
 For BLM Use Only

Form: MCF112  
 Revised July 2009

**MAINTENANCE FEE PAYMENT**

Claimant Name: Steve Karoluj  
 Address: PO Box 74353  
 City: Phoenix State: Az Zip: 85087  
 Telephone: 623-465-5076  
 E-mail address: \_\_\_\_\_  
 Signature: \_\_\_\_\_

RECEIVED  
 BLM AZ STATE OFFICE  
 2012 AUG 31 P 3:15  
 PHOENIX, ARIZONA  
 BLM  
 Date  
 Stamp

Check here if this is a change of address.

LINE NO.	AMG NUMBER	CLAIM/SITE NAME	COUNTY RECORDER DATA (If available)	TWP	RNG	SEC
1	414390	Nugget Wash #1		4N	7W	22
2						
3						
4						
5						
6						
7						
8						
9						
10						

List additional claims on Form MCF114.

Bureau of Land Management  
 Arizona State Office  
 www.blm.gov/az/

No. of Claims: 1 x \$140 = 280  
 Check No: 81164 Init. SC  
 Receipt No.: 2647358  
 For BLM Use Only

Form: MCF112  
 Revised July 2009



**MAINTENANCE FEE PAYMENT**

Claimant Name: Steve Karolyi  
 Address: PO Box 74353  
 City: Phoenix State: Az Zip: 85087  
 Telephone: 623-465-5076  
 E-mail address: \_\_\_\_\_  
 Signature: [Signature]

RECEIVED  
 BLM AZ STATE OFFICE  
 2012 AUG 31 P 3:14  
 PHOENIX, ARIZONA  
 BLM  
 Date  
 Stamp

Check here if this is a change of address.

LINE NO.	AMC NUMBER	CLAIM/SITE NAME	COUNTY RECORDER DATA (If available)	TWP	RNG	SEC
1	414393	Nugget Wash #4		4N	7W	22
2	414381	Black Pearl #1		4N	7W	20
3	414382	Black Pearl #2		4N	7W	20
4	414383	Black Pearl #3		4N	7W	20
5	414384	Gold Rock		4N	7W	17
6	402302	Gold Pass #7		7N	12W	17
7	412424	Super #6		1S	12E	30
8	412238	Golden Crown #6		4N	13W	5
9	413306	Gold Basin #10		28N	18W	22
10						

List additional claims on Form MCF114.

Bureau of Land Management  
 Arizona State Office  
 www.blm.gov/az/

No. of Claims: 9 x \$140 = 1960  
 Check No: 8164 Init. SC  
 Receipt No.: 2647358  
 For BLM Use Only

Form: MCF112  
 Revised July 2009

**MAINTENANCE FEE PAYMENT**

Claimant Name: Steve Karolyi  
 Address: PO Box 74353  
 City: Phoenix State: AZ Zip: 85087  
 Telephone: 623-465-5076  
 E-mail address: \_\_\_\_\_  
 Signature: \_\_\_\_\_

RECEIVED  
 BLM AZ STATE OFFICE  
 2012 AUG 31 P 3:15  
 PHOENIX, ARIZONA  
 BLM  
 Date  
 Stamp

Check here if this is a change of address.

LINE NO.	AMG NUMBER	CLAIM/SITE NAME	COUNTY RECORDER DATA (if available)	TWP	RNG	SEC
1	416703	Black Pearl #4		4N	7W	20
2	416704	Black Pearl #5		4N	7W	20
3						
4						
5						
6						
7						
8						
9						
10						

List additional claims on Form MCF114.

Bureau of Land Management  
 Arizona State Office  
 www.blm.gov/az/

No. of Claims: 2 x \$140 = 280  
 Check No: 8164 Init. SC  
 Receipt No.: 2647358  
 For BLM Use Only

Form: MCF112  
 Revised July 2009

**DEPARTMENT OF THE INTERIOR  
BUREAU OF LAND MANAGEMENT**

**MINING CLAIMS**

**MC Customer Information - With Serial No. and Claim Name**

**ACTIVE CLAIMS**

Run Date: 09/11/2012 10:54 AM

Admin State: AZ

Geo State: AZ

CAROLYI STEVE  
PO BOX 74353  
PHOENIX, AZ 85087-10

CUSTOMER ID: 2135101

<u>Serial No.</u>	<u>Claim Name/Number</u>	<u>Lead Serial No.</u>	<u>Disposition</u>
AMC402301	GOLD PASS #8	AMC402301	ACTIVE
AMC402302	GOLD PASS #7	AMC402301	ACTIVE
AMC403510	TRES AMIGOS #1	AMC403502	ACTIVE
AMC403511	TRES AMIGOS #3	AMC403502	ACTIVE
AMC403658	ALAMO GOLD #1	AMC403658	ACTIVE
AMC403659	ALAMO #1-A	AMC403658	ACTIVE
AMC404137	GOLD PASS #11	AMC404130	ACTIVE
AMC404138	GOLD PASS #12	AMC404130	ACTIVE
AMC404140	TRES AMIGOS #4	AMC404130	ACTIVE
AMC404141	TRES AMIGOS #4-A	AMC404130	ACTIVE
AMC405324	NUGGET CANYON-A	AMC405320	ACTIVE
AMC405327	BOOT JACK GOLD	AMC405325	ACTIVE
AMC405332	GOLD CAMP DRAW	AMC405325	ACTIVE
AMC405338	NUGGET CANYON GOLD	AMC405325	ACTIVE
AMC405339	TRAVIS	AMC405325	ACTIVE
AMC405544	LOST RIVER #4A	AMC405534	ACTIVE
AMC406088	SUPERSTITION #8	AMC406082	ACTIVE
AMC406393	SUNDANCE GOLD #2-A	AMC406377	ACTIVE
AMC406394	SUNDANCE GOLD #5-A	AMC406377	ACTIVE
AMC406395	SUNDANCE GOLD #8-A	AMC406377	ACTIVE
AMC406396	SUNDANCE GOLD #11-A	AMC406377	ACTIVE
AMC406397	SUNDANCE GOLD #11-B	AMC406377	ACTIVE
AMC406398	SUNDANCE GOLD #13-A	AMC406377	ACTIVE
AMC407730	CAMP WASH GOLD #3	AMC407728	ACTIVE
AMC407732	CAMP WASH GOLD #5	AMC407728	ACTIVE
AMC407735	CAMP WASH GOLD #8	AMC407728	ACTIVE
AMC408795	LA PAZ GOLD #5	AMC408791	ACTIVE
AMC411356	TESORO GOLD	AMC411356	ACTIVE
AMC412180	CLEATOR GOLD #2	AMC412179	ACTIVE
AMC412183	CLEATOR GOLD #5	AMC412179	ACTIVE
AMC412184	TOWN BUTTE #6	AMC412179	ACTIVE
AMC412186	TOWN BUTTE #8	AMC412179	ACTIVE
AMC412187	TOWN BUTTE #9	AMC412179	ACTIVE
AMC412422	SUPER #3	AMC412420	ACTIVE
AMC412423	SUPER #4	AMC412420	ACTIVE
AMC412424	SUPER #6	AMC412420	ACTIVE
AMC412427	VULTURE #3	AMC412420	ACTIVE
AMC412732	SUPER #5	AMC412732	ACTIVE
AMC412733	MARTIN PEAK #6	AMC412732	ACTIVE
AMC412735	GOLD BASIN #2	AMC412732	ACTIVE
AMC412736	GOLD BASIN #1	AMC412732	ACTIVE
AMC412737	LA PAZ #10	AMC412732	ACTIVE
AMC412738	LA PAZ #11	AMC412732	ACTIVE
AMC413120	GOLD BASIN #4	AMC413120	ACTIVE
AMC413121	SUNRISE #1	AMC413120	ACTIVE
AMC413122	SUNRISE #2	AMC413120	ACTIVE
AMC413123	SUNRISE #3	AMC413120	ACTIVE
AMC413124	SUNRISE #4	AMC413120	ACTIVE
AMC413125	SUNRISE #5	AMC413120	ACTIVE
AMC413126	SUNRISE #6	AMC413120	ACTIVE
AMC413127	SUNRISE #7	AMC413120	ACTIVE

*Lead file #'s*

**DEPARTMENT OF THE INTERIOR  
BUREAU OF LAND MANAGEMENT**

**MINING CLAIMS**

**MC Customer Information - With Serial No. and Claim Name**

**ACTIVE CLAIMS**

Run Date: 09/11/2012 10:54 AM

<u>Serial No.</u>	<u>Claim Name/Number</u>	<u>Lead Serial No.</u>	<u>Disposition</u>
AMC413128	SUNRISE #8	AMC413120	ACTIVE
AMC413302	SNOWBALL GOLD	AMC413302	ACTIVE
AMC413306	GOLD BASIN #10	AMC413302	ACTIVE
AMC413307	RIO GOLD #1	AMC413302	ACTIVE
AMC413308	RIO GOLD #2	AMC413302	ACTIVE
AMC413309	RIO GOLD #3	AMC413302	ACTIVE
AMC413310	RIO GOLD #4	AMC413302	ACTIVE
AMC413527	BOX WASH GOLD #4	AMC413527	ACTIVE
AMC413531	VULTURE WEST GOLD #4	AMC413527	ACTIVE
AMC413773	GOLD BASIN SOUTH #2	AMC413772	ACTIVE
AMC413774	GOLD BASIN SOUTH #3	AMC413772	ACTIVE
AMC413776	GOLD BASIN SOUTH #5	AMC413772	ACTIVE
AMC413778	GOLD BASIN SOUTH #7	AMC413772	ACTIVE
AMC413780	GOLD BASIN SOUTH #9	AMC413772	ACTIVE
AMC413784	GOLD RUSH #4	AMC413772	ACTIVE
AMC413786	GOLD TREASURE #2	AMC413772	ACTIVE
AMC413787	GOLD TREASURE #3	AMC413772	ACTIVE
AMC413788	GOLD TREASURE #4	AMC413772	ACTIVE
AMC413994	DUTCHMAN NORTH #1	AMC413994	ACTIVE
AMC413995	DUTCHMAN NORTH #2	AMC413994	ACTIVE
AMC413996	DUTCHMAN NORTH #3	AMC413994	ACTIVE
AMC413998	RIO ORO GOLD #2	AMC413994	ACTIVE
AMC413999	RIO ORO GOLD #3	AMC413994	ACTIVE
AMC414000	RIO ORO GOLD #4	AMC413994	ACTIVE
AMC414238	GOLDEN CROWN #6	AMC414237	ACTIVE
AMC414240	GOLDEN CROWN #8	AMC414237	ACTIVE
AMC414241	GOLDEN CROWN #9	AMC414237	ACTIVE
AMC414242	GOLDEN CROWN #10	AMC414237	ACTIVE
AMC414243	GOLDEN CROWN #11	AMC414237	ACTIVE
AMC414244	GOLDEN CROWN #13	AMC414237	ACTIVE
AMC414381	BLACK PEARL #1	AMC414381	ACTIVE
AMC414382	BLACK PEARL #2	AMC414381	ACTIVE
AMC414383	BLACK PEARL #3	AMC414381	ACTIVE
AMC414385	GOLDEN CROWN #1	AMC414381	ACTIVE
AMC414387	GOLDEN CROWN #3	AMC414381	ACTIVE
AMC414389	GOLDEN CROWN #12	AMC414381	ACTIVE
AMC414390	NUGGET WASH #1	AMC414381	ACTIVE
AMC414392	NUGGET WASH #3	AMC414381	ACTIVE
AMC414393	NUGGET WASH #4	AMC414381	ACTIVE
AMC416703	BLACK PEARL #4	AMC416703	ACTIVE
AMC416704	BLACK PEARL #5	AMC416703	ACTIVE
AMC416706	BLACK PEARL #7	AMC416703	ACTIVE
AMC416707	GOLD PENSION #1	AMC416703	ACTIVE
AMC416904	BLACK PEARL #8	AMC416904	ACTIVE
AMC416905	BLACK PEARL #9	AMC416904	ACTIVE
AMC416906	BLACK PEARL #10	AMC416904	ACTIVE
AMC416907	BLACK PEARL #11	AMC416904	ACTIVE
AMC416909	GOLD PENSION #4	AMC416904	ACTIVE

Number of ACTIVE cases: 99

**United States Department of the Interior**  
**Bureau of Land Management**  
 LANDS/RECREATION & PLANNING  
 ONE N CENTRAL AVE  
 PHOENIX, AZ 85004 -2203  
 Phone: 602-417-9200

Receipt

No: 2647358

<b>Transaction #:</b> 2728130	<b>ENTERED INTO COMPUTER</b>
<b>Date of Transaction:</b> 08/31/2012	
<b>CUSTOMER:</b>	
STEVE KAROLYI PO BOX 74353 PHOENIX, AZ 85087-1006 US	

LINE #	QTY	DESCRIPTION	REMARKS	UNIT PRICE	TOTAL
1	1.00	LOCATABLE MINERALS / MINING CLAIMS-NOT NEW-UNADJUD, ONE AUTH NO. ONLY / MINING CLAIM MONEY RECEIVED CASES: AMC414137/\$7840.00	MAINT (33) 2013	- n/a -	7840.00
<b>TOTAL:</b>					<b>\$7,840.00</b>

PAYMENT INFORMATION				
1	AMOUNT:	7840.00	POSTMARKED:	N/A
	TYPE:	CHECK	RECEIVED:	08/31/2012
	CHECK NO:	8164		
	NAME:	KAROLYI, STEVE PO BOX 74353 PHOENIX AZ 85087-1006 US		

<b>REMARKS</b>

This receipt was generated by the automated BLM Collections and Billing System and is a paper representation of a portion of the official electronic record contained therein. Lead AMC #s (PB)

- |            |            |
|------------|------------|
| AMC 402301 | AMC 413302 |
| 404130     | 413772     |
| 405320     | 413994     |
| 405325     | 414237     |
| 406082     | 414381     |
| 407728     | 416703     |
| 412179     |            |
| 412420     |            |

UNITED STATES  
DEPARTMENT OF THE INTERIOR  
BUREAU OF LAND MANAGEMENT

Amc 4/2179

**CREDIT CARD PAYMENT**  
For Mining Claim Maintenance Fee

THIS IS A CHANGE OF ADDRESS

TELEPHONE SUBMISSION - ACCURACY OF THE BELOW INFORMATION IS THE RESPONSIBILITY OF THE CLAIMANT/OWNER

NAME Andrew Perea  
ADDRESS 121 Del Prado Dr  
CITY Sunland Park STATE NM ZIP 88063  
PHONE # 432 - 222.8091

SEND RECEIPT TO  Above address  
 Other (include Name and Mailing Address):  
\_\_\_\_\_  
\_\_\_\_\_  
\_\_\_\_\_

AMC NUMBER

412181

CLAIM/SITE NAME

Cleator Gold #3

1 # of Claim/Site  
x 140.00 Each  
\$ 140 - Total Charged AP (INITIALS)

RECEIPT # 2638823

DATE STAMP

RECEIVED  
BLMAZ STATE OFFICE  
PHOENIX, ARIZONA  
2012 AUG 23 A 11:25

9/5/2012 JS

ENTERED INTO COMPUTER

\*\*\*\*\* FOR OFFICIAL USE ONLY \*\*\*\*\*

DATE \_\_\_\_\_

INITIALS \_\_\_\_\_

VERIFIED \_\_\_\_\_

**United States Department of the Interior**  
**Bureau of Land Management**  
 LANDS/RECREATION & PLANNING  
 ONE N CENTRAL AVE  
 PHOENIX, AZ 85004 -2203  
 Phone: 602-417-9200

Receipt

No: 2638823

<b>Transaction #:</b> 2719428	
<b>Date of Transaction:</b> 08/23/2012	
<b>CUSTOMER:</b>	
ANDREW PEREA 121 DEL PRADO DR SUNLAND PARK, NM 88063-9151 US	

LINE #	QTY	DESCRIPTION	REMARKS	UNIT PRICE	TOTAL
1	1.00	LOCATABLE MINERALS / MINING CLAIMS- NOT NEW-UNADJUD, ONE AUTH NO. ONLY / MINING CLAIM MONEY RECEIVED CASES: AMC412181/\$140.00	2013 MAINT (1)	- n/a -	140.00
<b>TOTAL:</b>					<b>\$140.00</b>

PAYMENT INFORMATION			
NOTE: Items will appear on credit card statement as "Bureau of Land Mgmt CO".			
1	AMOUNT:	140.00	POSTMARKED: N/A
	TYPE:	CREDIT CARD	RECEIVED: 08/23/2012
	NAME:	PEREA, ANDREW 121 DEL PRADO DR SUNLAND PARK NM 88063-9151 US	
	CARD NO:	XXXXXXXXXXXX4050	AUTH CODE: 152204
	NAME ON CARD:	ANDREW PEREA	
	EXPIRES:	05/2016	
	SIGNATURE:		

REMARKS

This receipt was generated by the automated BLM Collections and Billing System and is a paper representation of a portion of the official electronic record contained therein.

UNITED STATES  
DEPARTMENT OF THE INTERIOR  
BUREAU OF LAND MANAGEMENT  
**MAINTENANCE FEE PAYMENT FORM  
FOR PLACER MINING CLAIMS**

Amc 412179

RECEIVED  
BLM AZ STATE OFFICE  
2012 AUG 21 A 8:43  
PHOENIX, ARIZONA

Remitter Name: WILLIAM S. NAMELLY DEBRA J. NAMELLY

Mailing Address: 1416 LIBERTY ST.

City, State, Zip: FRANKLIN, PA 16323

Check here if this is a change of address.

NO. OF CLAIMS 1

AMOUNT 280

RECEIPT NO. 2639239

INIT. W

\*\* BLM-ASO\*\*

FOR COUNTY RECORDER'S USE

No. of claims 1  
Total due BLM \$ 280.00

- The maintenance fee may be paid by cash, check, money order, Bureau of Land Management (BLM) Declining Deposit Account, or credit card (VISA, American Express, Discover, or MasterCard). Payments must be remitted to the BLM State Office where your claim or site is recorded and received on or before September 1. If the payment is mailed, the envelope must be postmarked by a bona fide delivery service on or before September 1 and received at the proper BLM State Office within 15 calendar days after the due date. Payments may also be made by telephone using a credit card. A complete listing of BLM State Offices with their addresses and phone numbers can be found at <http://www.blm.gov>.
- The maintenance fee for the following claim(s) applies to the assessment year 2013.

CLAIM NAME	BLM SERIAL NO.	ACRES IN CLAIM	PAYMENT DUE TO THE BLM (See Instructions on Page 2)
<u>VULTURE #5</u>	<u>412189</u>	<u>40</u>	<u>280.00</u>

Use a separate sheet for additional claim names, serial numbers, and claimant names and addresses.

ENTERED INTO COMPUTER  
9/2/12 AT



**United States Department of the Interior**  
**Bureau of Land Management**  
 LANDS/RECREATION & PLANNING  
 ONE N CENTRAL AVE  
 PHOENIX, AZ 85004 -2203  
 Phone: 602-417-9200

Receipt

No: 2638239

<b>Transaction #:</b> 2718853	
<b>Date of Transaction:</b> 08/23/2012	
<b>CUSTOMER:</b>	
WILLIAM HAMELLE 1416 LIBERTY ST FRANKLIN, PA 16323-1624 US	

LINE #	QTY	DESCRIPTION	REMARKS	UNIT PRICE	TOTAL
1	1.00	LOCATABLE MINERALS / MINING CLAIMS-NOT NEW-UNADJUD, ONE AUTH NO. ONLY / MINING CLAIM MONEY RECEIVED <b>CASES: AMC412189/\$280.00</b>	MAINT (1) 2013	- n/a -	280.00
<b>TOTAL:</b>					<b>\$280.00</b>

PAYMENT INFORMATION			
1	<b>AMOUNT:</b>	280.00	<b>POSTMARKED:</b> N/A
	<b>TYPE:</b>	CHECK	<b>RECEIVED:</b> 08/23/2012
	<b>CHECK NO:</b>	5703	
	<b>NAME:</b>	HAMELLE, WILLIAM 1416 LIBERTY ST FRANKLIN PA 16323-1624 US	

REMARKS

This receipt was generated by the automated BLM Collections and Billing System and is a paper representation of a portion of the official electronic record contained therein.

William & Debra Hamelly  
1416 Liberty St  
Franklin, PA 16323

PITTSBURGH PA 150

35 AUG 2012 PM 8 L



RECEIVED  
BLM AZ STATE OFFICE

2012 AUG 21 A 8:34

PHOENIX, ARIZONA

|||||  
Bureau of Land Management  
Arizona State Office  
One North Central Avenue, Suite 800  
Phoenix, AZ 85004-4427

AMC 412179

UNITED STATES  
DEPARTMENT OF THE INTERIOR  
BUREAU OF LAND MANAGEMENT

CREDIT CARD PAYMENT  
FOR MINING CLAIM MAINTENANCE FEE

NAME Brent Sabel  
ADDRESS 11561 Jamaica St.  
CITY Henderson STATE CO ZIP 80640  
PHONE # (303) 818-3949

SEND RECEIPT TO ABOVE ADDRESS

SEND RECEIPT TO: \_\_\_\_\_  
\_\_\_\_\_  
\_\_\_\_\_

AMC NUMBER

412182  
\_\_\_\_\_  
\_\_\_\_\_  
\_\_\_\_\_

CLAIM/SITE NAME

\_\_\_\_\_  
\_\_\_\_\_  
\_\_\_\_\_

DATE STAMP

TELEPHONE SUBMISSION - ACCURACY OF THE ABOVE INFORMATION  
IS THE RESPONSIBILITY OF THE CLAIMANT/OWNER

FOR OFFICIAL USE ONLY

DATE \_\_\_\_\_ INITIALS \_\_\_\_\_ VERIFIED \_\_\_\_\_  
COUNT 1 \$ 140 INITIALS MS

PHOENIX, ARIZONA  
2012 AUG 13 A 9 36  
RECEIVED  
BLM AZ STATE OFFICE

8/23/2012 JS

# 2628611

ENTERED INTO COMPI

United States Department of the Interior

Bureau of Land Management

LANDS/RECREATION & PLANNING

ONE N CENTRAL AVE

PHOENIX, AZ 85004 -2203

Phone: 602-417-9200

Receipt

No:

2628611

<b>Transaction #:</b> 2709069	
<b>Date of Transaction:</b> 08/13/2012	
<b>CUSTOMER:</b>	
BRENT SABEL 11561 JAMAICA ST HENDERSON, CO 80640-7688 US	

LINE #	QTY	DESCRIPTION	REMARKS	UNIT PRICE	TOTAL
1	1.00	LOCATABLE MINERALS / MINING CLAIMS-NOT NEW-UNADJUD, ONE AUTH NO. ONLY / MINING CLAIM MONEY RECEIVED CASES: AMC412182/\$140.00	MAINT 2013/1	- n/a -	140.00
<b>TOTAL:</b>					<b>\$140.00</b>

PAYMENT INFORMATION					
NOTE: Items will appear on credit card statement as "Bureau of Land Mgmt CO".					
1	AMOUNT:	140.00	POSTMARKED:	N/A	
	TYPE:	CREDIT CARD	RECEIVED:	08/13/2012	
	NAME:	SABEL, BRENT 11561 JAMAICA ST HENDERSON CO 80640-7688 US			
	CARD NO:	XXXXXXXXXXXX7202	AUTH CODE:	152620	
	NAME ON CARD:	BRENT SABEL			
	EXPIRES:	04/2016			
	SIGNATURE:				

REMARKS

This receipt was generated by the automated BLM Collections and Billing System and is a paper representation of a portion of the official electronic record contained therein.

UNITED STATES  
DEPARTMENT OF THE INTERIOR  
BUREAU OF LAND MANAGEMENT

MAINTENANCE FEE WAIVER CERTIFICATION

AA

FORM APPROVED  
OMB NO. 1004-0114  
Expires: August 31, 2013

287

AMC 412179  
AMC 416274

SEE INSTRUCTIONS ON PAGE 2

1. This small miner waiver is filed for the assessment year beginning on September 1, 2012 and ending on September 1, 2013.
2. The undersigned and all related parties owned ten or fewer mining claims, mill, or tunnel sites located and maintained on Federal lands in the United States of America on September 1, 2012.
3. The undersigned have performed the assessment work required by law for each mining claim listed prior to filing this waiver and understand that filing this form, an affidavit of assessment work must be recorded by the December 30th following the filing of this waiver.
4. The undersigned understand that if the assessment work obligation has not yet come due under 30 U.S.C. 28 (for those claims in their first assessment year only), a notice of intent to hold reciting this condition must be recorded by the December 30th following the filing of this waiver.
5. The undersigned understand that mill and tunnel sites may also be listed upon this waiver and be waived from payment of the maintenance fee, and that a notice of intent to hold for these sites is required to be recorded by the December 30th immediately following the filing of this waiver.
6. The undersigned understand and acknowledge that pursuant to 43 U.S.C. 1212 and 18 U.S.C. 1001, the filing or recording of a false, fictitious, or fraudulent document with the Bureau of Land Management may result in a fine of up to \$250,000, a prison term not to exceed five years, or both.
7. The mining claims, mill or tunnel sites for which this waiver from payment of the maintenance fees is requested are:

CLAIM OR SITE NAME	BLM RECORDATION SERIAL NUMBER
1. TOWN BUTTE #7	AMC 412185
2. BOX WASH #1	AMC 416274
3. BOX WASH #2	AMC 416275
4.	
5.	
6.	
7.	
8.	
9.	
10.	

The owner(s) (claimants) of the above mining claims and sites are:

GARY GREELEY

*Gary Greeley*

(Owner's Name - Please Print)

(Owner's Signature)

336 RAMONA PL

(Street or P.O. Box)

COSTA MESA CA 92627

(City)

(State)

(Zip Code)

(Owner's Name - Please Print)

(Owner's Signature)

(Street or P.O. Box)

(City)

(State)

(Zip Code)

(Owner's Name - Please Print)

(Owner's Signature)

(Street or P.O. Box)

(City)

(State)

(Zip Code)

RECEIVED  
BLM AZ STATE OFFICE  
2012 AUG 16 A 11:17  
PHOENIX, ARIZONA

ENTERED IN COMPUTER

RE 830-12

ML  
R2

**NOTICE OF INTENTION TO HOLD MINING CLAIMS/SITES**

When Recorded Return Document to:

GARY GREELEY  
336 RAMONA PL  
COSTA MESA CA 92627

RECEIVED  
 BLM AZ STATE OFFICE  
 PHOENIX, ARIZONA  
 2012 AUG 16 A 11:11  
 BLM  
 Date  
 Stamp

Check here if this is a change of address.

Telephone: 949-285-7790

E-mail Address gary.greeley@att.net

I (We) intend to hold the claims(s) and/or site(s) listed below for the calendar year 2012, and I (We) have filed or will file a Notice of Intent to Hold in the county where the claim (s) is located.

Reason for filing a Notice of Intent to Hold instead of an assessment work filing (check one):

- Maintenance fee was paid to maintain claim(s) during this assessment year.
- Mill or tunnel sites.
- Claim(s) was located during the current assessment year.
- BLM has deferred assessment work (attach copy of decision granting deferment, or pending petition for deferment including date petition was filed.)

Line No.	AMC NUMBER	CLAIM/SITE NAME	COUNTY RECORDER DATA (If available)	TWP	RNG	SEC
1	412185	TOWN BUTTE #7		T11N	R1E	24
2						
3						
4						
5						
6						
7						
8						
9						
10						

Form: MCF110

Revised Jan. 2006

Page 1 of 2

ENTERED IN COMPUTER

RC 8-30-12

NOTICE OF INTENTION TO HOLD MINING CLAIMS/SITES  
page 2

RECEIVED  
BLM AZ STATE OFFICE  
2012 AUG 16 A 11:18  
PHOENIX, ARIZONA  
BLM  
Date  
Stamp

1. State of Arizona, County of YAVAPAI  
2. I (Name) GARY GREELEY  
3. Reside at (Address) 336 RAMONA PL

City COSTA MESA County ORANGE State CA Zip 92627 being duly sworn, depose and say that I am a citizen of the United States, more than eighteen years of age, that all of the facts set forth in this notice, subject to the provisions and penalties of 18 U.S.C. 1001 pertaining to the filing of false, fictitious, or fraudulent statements with the United States, are true and correct according to the best of my knowledge, information and belief.

4. Owner's name and address (if not shown in Items 1-3 above): \_\_\_\_\_

5. Dated: 8-13-12 Signature: Gary Greeley

Bureau of Land Management  
Arizona State Office  
[www.az.blm.gov](http://www.az.blm.gov)

No. of Claims: 1 x \$10 = \$10.00  
Check No: 2609 Init. AGH  
Receipt No.: 2633052  
For BLM Use Only

**NOTICE OF INTENTION TO HOLD MINING CLAIMS/SITES**

When Recorded Return Document to:

GARY GREELEY  
336 RAMONA PL  
COSTA MESA CA 92627

BLM  
Date  
Stamp

RECEIVED  
BLM AZ STATE OFFICE  
2012 AUG 16 A 11:18  
PHOENIX, ARIZONA

Check here if this is a change of address.

Telephone: 949-285-7790

E-mail Address gary.greeley@att.net

I (We) intend to hold the claim(s) and/or site(s) listed below for the calendar year 2012 and I (We) have filed or will file a Notice of Intent to Hold in the county where the claim (s) is located.

Reason for filing a Notice of Intent to Hold instead of an assessment work filing (check one):

- Maintenance fee was paid to maintain claim(s) during this assessment year.
- Mill or tunnel sites.
- Claim(s) was located during the current assessment year.
- BLM has deferred assessment work (attach copy of decision granting deferment, or pending petition for deferment including date petition was filed.)

Line No.	AMC NUMBER	CLAIM/SITE NAME	COUNTY RECORDER DATA (If available)	TWP	RNG	SEC
1	416274	BOX WASH #1		T6N	R6W	1
2	416275	BOX WASH #2		T6N	R6W	1
3						
4						
5						
6						
7						
8						
9						
10						

Form: MCF110

Revised Jan. 2006

Page 1 of 2

ENTERED IN COMPUTER

RE 8-30-12



NOTICE OF INTENTION TO HOLD MINING CLAIMS/SITES  
page 2

BLM  
Date  
Stamp

1. State of Arizona, County of MARICOPA

2. I (Name) GARY GREELEY

3. Reside at (Address) 336 RAMONA PL

City COSTA MESA County ORANGE State CA Zip 92627 being duly sworn, depose and say that I am a citizen of the United States, more than eighteen years of age, that all of the facts set forth in this notice, subject to the provisions and penalties of 18 U.S.C. 1001 pertaining to the filing of false, fictitious, or fraudulent statements with the United States, are true and correct according to the best of my knowledge, information and belief.

4. Owner's name and address (if not shown in Items 1-3 above): \_\_\_\_\_

5. Dated: 2-15-12 Signature: Gary Greeley

Bureau of Land Management  
Arizona State Office  
[www.az.blm.gov](http://www.az.blm.gov)

No. of Claims: 2 x \$10 = \$20.00  
Check No: 2609 Init. AGL  
Receipt No.: 2633052  
For BLM Use Only

**United States Department of the Interior**  
**Bureau of Land Management**  
 LANDS/RECREATION & PLANNING  
 ONE N CENTRAL AVE  
 PHOENIX, AZ 85004 -2203  
 Phone: 602-417-9200

Receipt

No: 2633052

<b>Transaction #:</b> 2713586	
<b>Date of Transaction:</b> 08/17/2012	
<b>CUSTOMER:</b>	
GARY GREELEY 336 RAMONA PL COSTA MESA, CA 92627-3765 US	

LINE #	QTY	DESCRIPTION	REMARKS	UNIT PRICE	TOTAL
1	1.00	LOCATABLE MINERALS / MINING CLAIMS- NOT NEW-UNADJUD, ONE AUTH NO. ONLY / MINING CLAIM MONEY RECEIVED CASES: AMC412185/\$30.00	MAINT FEE WAIVER (3) 2013 / NOI (3) 2012	- n/a -	30.00
<b>TOTAL:</b>					<b>\$30.00</b>

PAYMENT INFORMATION			
1	AMOUNT:	30.00	POSTMARKED: N/A
	TYPE:	CHECK	RECEIVED: 08/16/2012
	CHECK NO:	2609	
	NAME:	GREELEY, GARY 336 RAMONA PL COSTA MESA CA 92627-3765 US	

REMARKS

This receipt was generated by the automated BLM Collections and Billing System and is a paper representation of a portion of the official electronic record contained therein.

**NOTICE!!**

**These documents have been scanned!**

**Do not place un-scanned documents beneath this notice!**

**Do not remove this notice from this file!**

GPO Jacket No. 560-102  
Print Order 61540  
Rise Business Services, LLC  
Job=AZ15 5/16/2019



Box Number= AZ15054



Claim Begin-End: AMC412179-AMC412189

6 Location Notices-Amendments and Supporting Documents



AZ15054-6

AMC411759-AMC412495

# MINING CLAIM STATUS REPORT

DATA ENTERED DEC 19 2011 *PB*

MTP Checked by DEC 15 2011 *PB*  
GEO Checked by DEC 15 2011 *PB*

LEAD SERIAL NUMBER AMC 412179 thru AMC 412189

# OF CLAIMS & TYPE	CHARGES
# <u>9</u> LODE	Location Fee @ \$34 = \$ <u>374</u>
# <u>2</u> PLACER	Processing Fee @ \$15 = \$ <u>165</u>
# _____ ASSOCIATION PLACER	Maintenance Fee @ \$140 = \$ <u>1,540</u>
# _____ MILL SITE	Overage (+) \$ _____
# _____ TUNNEL SITE	Shortage (-) \$ _____
	Other Fees \$ <u>18 TRFS-180</u>
	<b>TOTAL \$ <u>2,259</u></b>

ARE THERE ENOUGH LOCATORS?

Yes ( ) No ( ) \_\_\_\_\_

DOCUMENTS RECEIVED VIA -

Over-the-Counter (  ) Mail ( )  
*accepted as mail*

TIMELY FILED?

Yes (  ) No ( )

LEGAL DESCRIPTION -	T	R	SEC
	<u>11N</u>	<u>1E</u>	<u>22, 23, 24</u>
	<u>11N</u>	<u>12E</u>	<u>24</u>
	<u>6N</u>	<u>6W</u>	<u>4</u>
	_____	_____	_____

BLM ( ) FOREST SERVICE ( ) \_\_\_\_\_ SUBJ TO PL 359: Yes ( ) No ( )

WILDERNESS AREA: No ( ) Yes ( ) \_\_\_\_\_

SPLIT ESTATE - N/A ( ) SX ( ) PX ( ) SRHA ( ) OTHER ( ) \_\_\_\_\_

Proper Notice Filed if Located on SHRA Lands? N/A ( ) Yes ( ) No ( )

RECONVEYED MINERALS ON BLM LANDS REQUIRE OPENING ORDERS FROM 1944 TO 1993 -

Open to Entry on: \_\_\_\_\_ N/A ( )

COMMENTS/STATUS - VOID ( ) PARTIALLY VOID ( ) PVT MINERALS ( ) WITHDRAWN LANDS ( )

OTHER ( ) Cleator Gold #7 overlap Pit mining, not surf.  
Town Order #7 Notice says 11N-12E & 11N-1E, map shows 11N-1E - which is what we accepted

Claimant acknowledges that portions of the following claims(s) site(s) may be void or voidable.

Printed Name of Claimant \_\_\_\_\_ Signature of Claimant \_\_\_\_\_

\*\*\*\*\* FINAL ADJUDICATION \*\*\*\*\*

DATE 6/16/2012 INITIALS TS

**LOCATION NOTICE FOR LODE MINING CLAIM**

NOTICE IS HEREBY GIVEN that the Cleator  
Gold # 1 lode mining claim has been located  
by Steve Kaurdyi whose current mailing  
address is P.O. Box 74353  
Phoenix, Az 85087

RECEIVED  
B.L.M. AZ STATE OFFICE  
2011 NOV 14 P 12:15  
PHOENIX, AZ  
BLM  
Date  
Stamp

The general course of this claim is North/South and it is situated in Yavapai  
County, Arizona. This claim is 1500' feet in length and 600' feet in width. This claim runs  
from the location monument on which this location notice is posted approximately 50 feet in a  
South direction to the North end line and 1450 feet in a South direction to the  
South end line. This claim is marked by six monuments, one at each corner and one at the center of each  
end line of the claim.

The location monument on which this notice is posted is situated within Section 22, Township 11  
North, Range 1 East, Gila Salt River Base and Meridian, Arizona and this claim encompasses portions  
of the following quarter section (s), section (s), Township (s) and Range (s) NW 1/4 of Sec. 22  
T11N, R1E  
Gila Salt River Base and Meridian, Arizona.

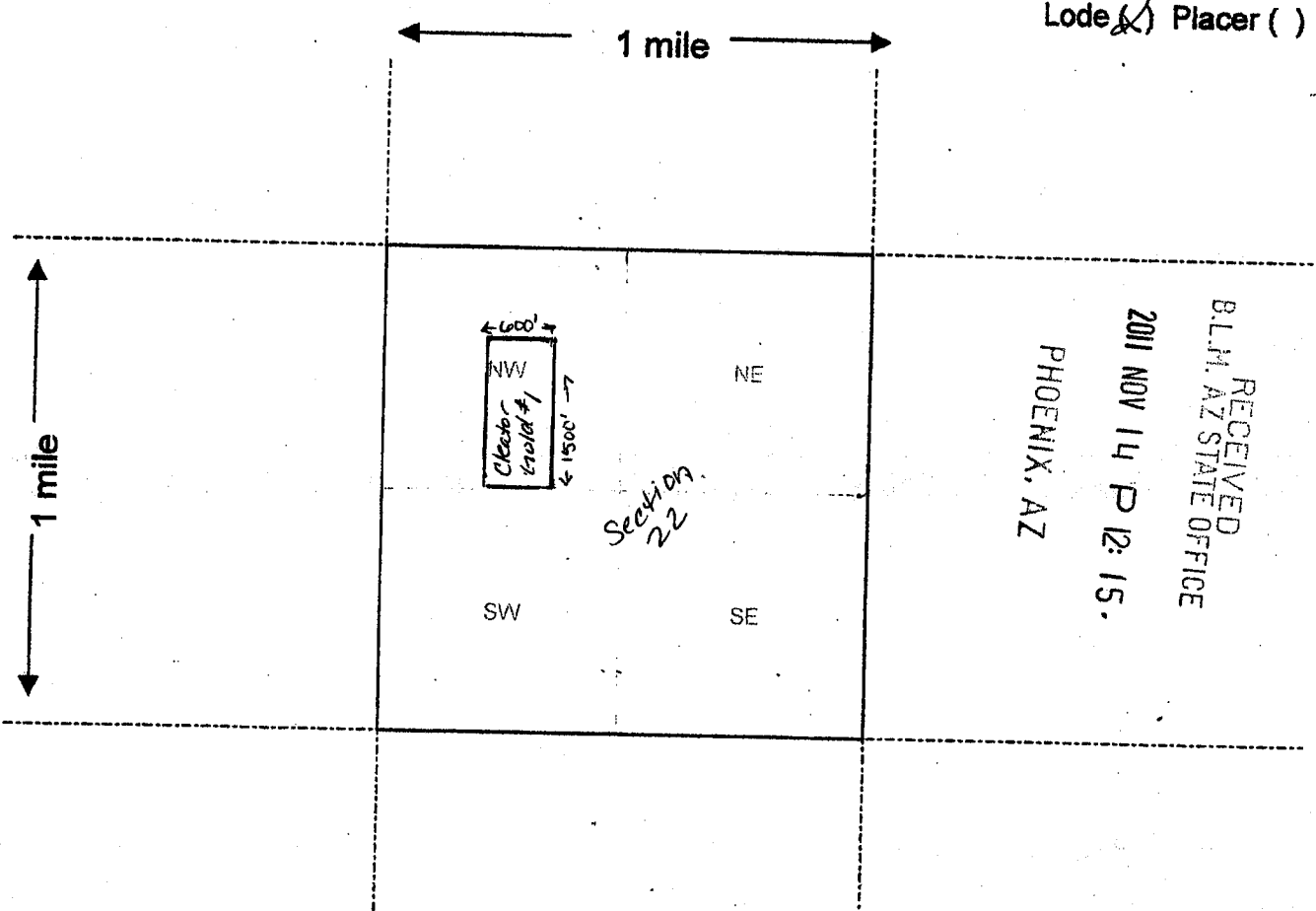
The locality of this claim with reference to some natural object or permanent monument and additional information  
(if any) concerning its locality are as follows: W 1/2 of SE 1/4 of the NW 1/4 Sect.  
22. - approximately 1300 ft south and 3400 ft east  
to the NE corner of Sec. 22 - (projected)

DATED AND POSTED on the ground this 2 day of Sept, 2011.  
LOCATOR (s) SK @

ANCI 12179

MINING CLAIM MAP

Lode (X) Placer ( )



RECEIVED  
 B.L.M. AZ STATE OFFICE  
 2011 NOV 14 P 12:15.  
 PHOENIX, AZ

AN0412179

Scale : 1" = 2000 feet



- The above map depicts the Cleator Gold #1 mining claim, which is located in Section (s) 22, Township 11 N, Range 1 E, Gila and Salt River Base and Meridian, Yavapai County, Arizona.
- The type of corner and location monuments used are as follows: 2" x 2" x 4' wood posts with scribed metal tags.
- The bearings and distances in degrees and feet between claim corners are as depicted on the map.

Form MCF100a  
 Revised July 2005

**LOCATION NOTICE FOR LODE MINING CLAIM**

NOTICE IS HEREBY GIVEN that the Cleator  
Gold #2 lode mining claim has been located  
by Steve Karolyi whose current mailing  
address is P.O. BOX 74353  
Phoenix, AZ 85087

BLM  
Date  
Stamp  
2011 NOV 14 P 2:11  
PHOENIX, AZ  
RECEIVED  
BLM, AZ STATE OFFICE

The general course of this claim is north / south and it is situated in Yavapai  
County, Arizona. This claim is 1500' feet in length and 400' feet in width. This claim runs  
from the location monument on which this location notice is posted approximately 50 feet in a  
South direction to the north end line and 1450' feet in a South direction to the  
South end line. This claim is marked by six monuments, one at each corner and one at the center of each  
end line of the claim.

The location monument on which this notice is posted is situated within Section 22, Township 11  
North, Range 1 E, Gila Salt River Base and Meridian, Arizona and this claim encompasses portions  
of the following quarter section (s), section (s), Township (s) and Range (s) SE 1/4 of Sec. 22  
T11N, R1E.  
Gila Salt River Base and Meridian, Arizona.

The locality of this claim with reference to some natural object or permanent monument and additional information  
(if any) concerning its locality are as follows: E 1/2 of the SE 1/4 of the NE 1/4  
Sec 22, T11N, R1E. Approx 300' in a west direction and  
1500' in a South direction to the NE corner of Sec. 22

DATED AND POSTED on the ground this 2 day of Sept., 2011.

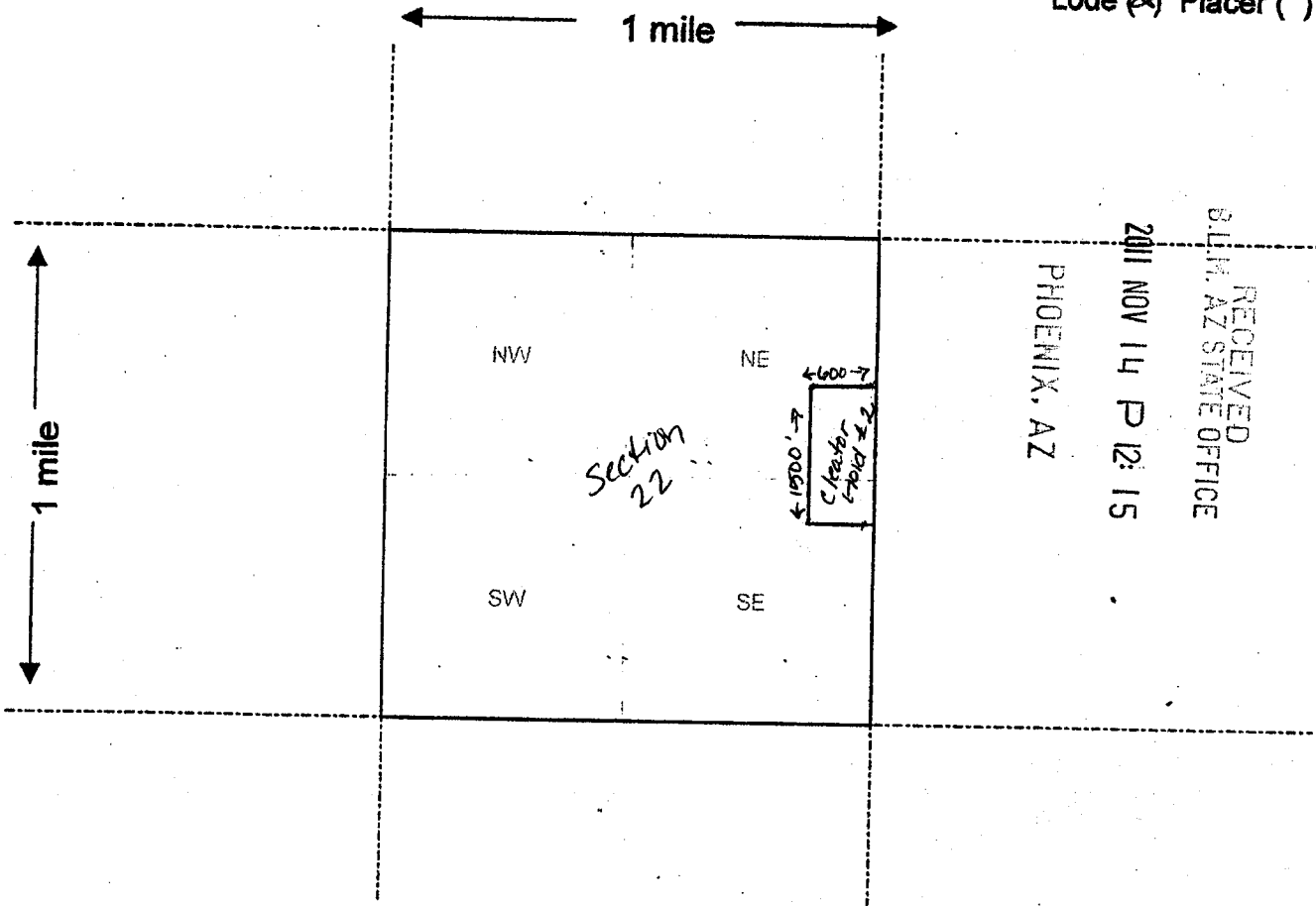
LOCATOR (s) SK

Form MCF100  
Revised July 2005

AMC412180

**MINING CLAIM MAP**

Lode (X) Placer ( )



RECEIVED  
S.L.M. AZ STATE OFFICE  
2011 NOV 14 P 12:15  
PHOENIX, AZ

AN0412180

Scale : 1" = 2000 feet



1. The above map depicts the Cleator Gold #2 mining claim, which is located in Section (s) 22, Township 11 N, Range 1 E, Gila and Salt River Base and Meridian, Yavapai County, Arizona.

2. The type of corner and location monuments used are as follows: 2" x 2" x 4' wood posts with scribed metal tags.

3. The bearings and distances in degrees and feet between claim corners are as depicted on the map.

Form MCF100a  
Revised July 2005

This form is available from the Arizona Department of Mines & Mineral Resources and may be reproduced.



**LOCATION NOTICE FOR LODE MINING CLAIM**

NOTICE IS HEREBY GIVEN that the Cleator  
Gold # 3 lode mining claim has been located  
by Steve Karolyi whose current mailing  
address is P.O. Box 74353  
Phoenix, Az 85087

RECEIVED  
BLM, AZ STATE OFFICE  
2011 NOV 14 P 12: 6  
PHOENIX, AZ  
BLM  
Date  
Stamp

The general course of this claim is north / south and it is situated in Yavapai  
County, Arizona. This claim is 1500' feet in length and 600' feet in width. This claim runs  
from the location monument on which this location notice is posted approximately 50' feet in a  
South direction to the north end line and 1450' feet in a South direction to the  
South end line. This claim is marked by six monuments, one at each corner and one at the center of each  
end line of the claim.

The location monument on which this notice is posted is situated within Section 23, Township 11  
N, Range 1 E, Gila Salt River Base and Meridian, Arizona and this claim encompasses portions  
of the following quarter section (s), section (s), Township (s) and Range (s) NW 1/4 of Sec. 23  
T11N, R1E.

Gila Salt River Base and Meridian, Arizona.

The locality of this claim with reference to some natural object or permanent monument and additional information  
:(if any) concerning its locality are as follows: W 1/2 of the SW 1/4 of NW 1/4  
of Sec. 23, T11N, R1E, Approx 300' West and 1550' South  
to the NW corner of Sec. 23

DATED AND POSTED on the ground this 2 day of SEPT, 20 11.

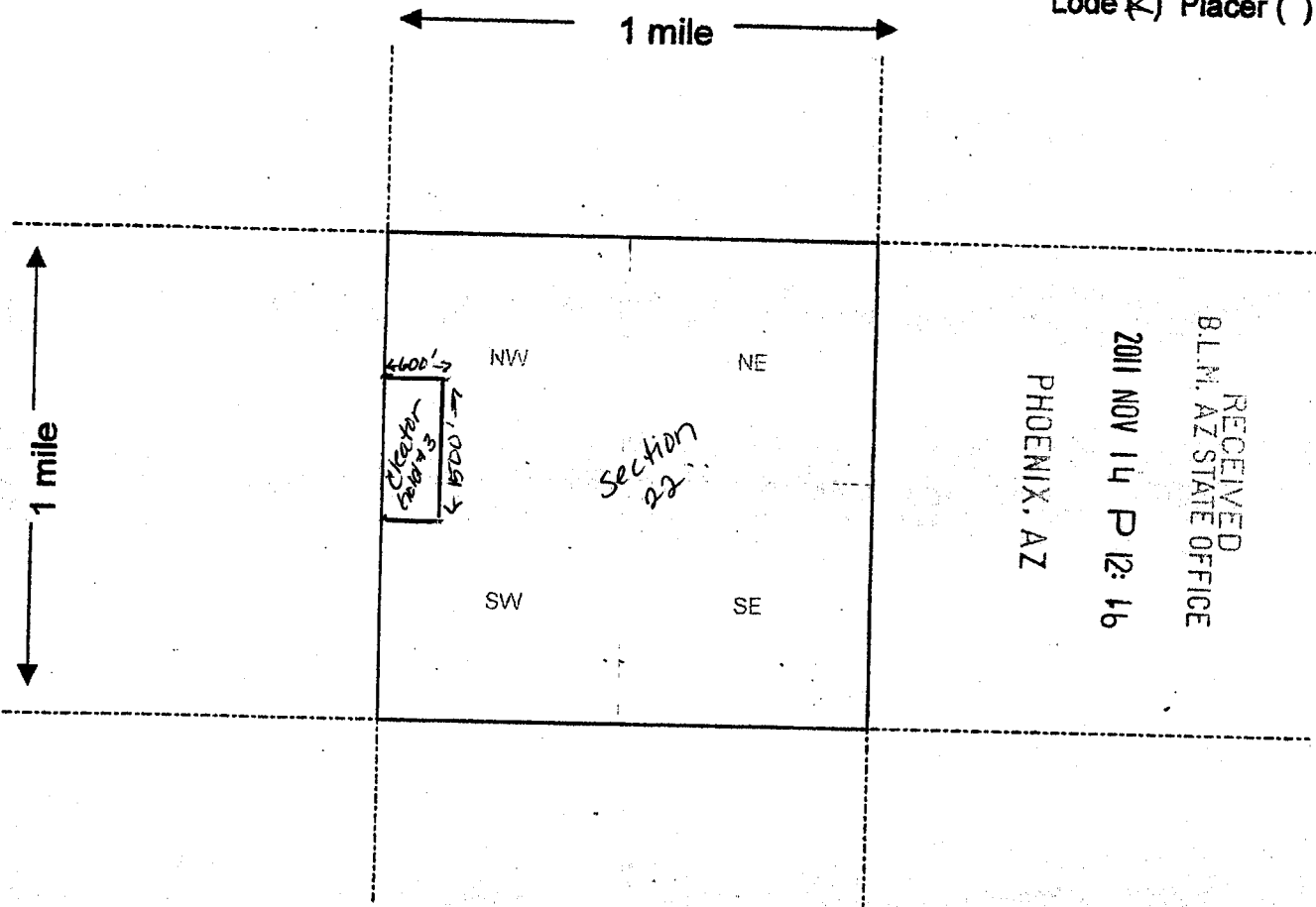
LOCATOR (s) Steve Karolyi

Form MCF100  
Revised July 2005

AN412181

**MINING CLAIM MAP**

Lode (X) Placer ( )



RECEIVED  
B.L.M. AZ STATE OFFICE  
2011 NOV 14 P 12: 16  
PHOENIX, AZ

Scale : 1" = 2000 feet



1. The above map depicts the Cleator Gold #3 mining claim, which is located in Section (s) 22, Township 11 N, Range 1 E, Gila and Salt River Base and Meridian, Yavapai County, Arizona.

2. The type of corner and location monuments used are as follows: 2" x 2" x 4' wood posts with scribed metal tags.

3. The bearings and distances in degrees and feet between claim corners are as depicted on the map.

AMC412181

Form MCF100a  
Revised July 2005

LOCATION NOTICE FOR LODE MINING CLAIM

NOTICE IS HEREBY GIVEN that the Locator  
hold # 4 lode mining claim has been located  
by Steve Karolyi whose current mailing  
address is P.O. Box 74353  
Phoenix, AZ 85087

BLM Date Stamp	2011 NOV 14 P 12:12	RECEIVED BLM AZ STATE OFFICE PHOENIX, AZ
----------------------	---------------------	--

The general course of this claim is north / south and it is situated in Yavapai  
County, Arizona. This claim is 1500' feet in length and 600' feet in width. This claim runs  
from the location monument on which this location notice is posted approximately 50' feet in a  
South direction to the north end line and 150' feet in a South direction to the  
South end line. This claim is marked by six monuments, one at each corner and one at the center of each  
end line of the claim.

The location monument on which this notice is posted is situated within Section 22, Township 11  
N, Range 1 E, Gila Salt River Base and Meridian, Arizona and this claim encompasses portions  
of the following quarter section (s), section (s), Township (s) and Range (s) NE 1/4 of Sec 22  
T11N, R1E.

Gila Salt River Base and Meridian, Arizona.

The locality of this claim with reference to some natural object or permanent monument and additional information  
(if any) concerning its locality are as follows: 1/2 of NE 1/4 of NE 1/4  
of Sec. 22, T11N, R1E. Approx. 50' ft. South and  
150 ft west of the NE corner of Sec. 22

DATED AND POSTED on the ground this 2 day of Sept, 20 11

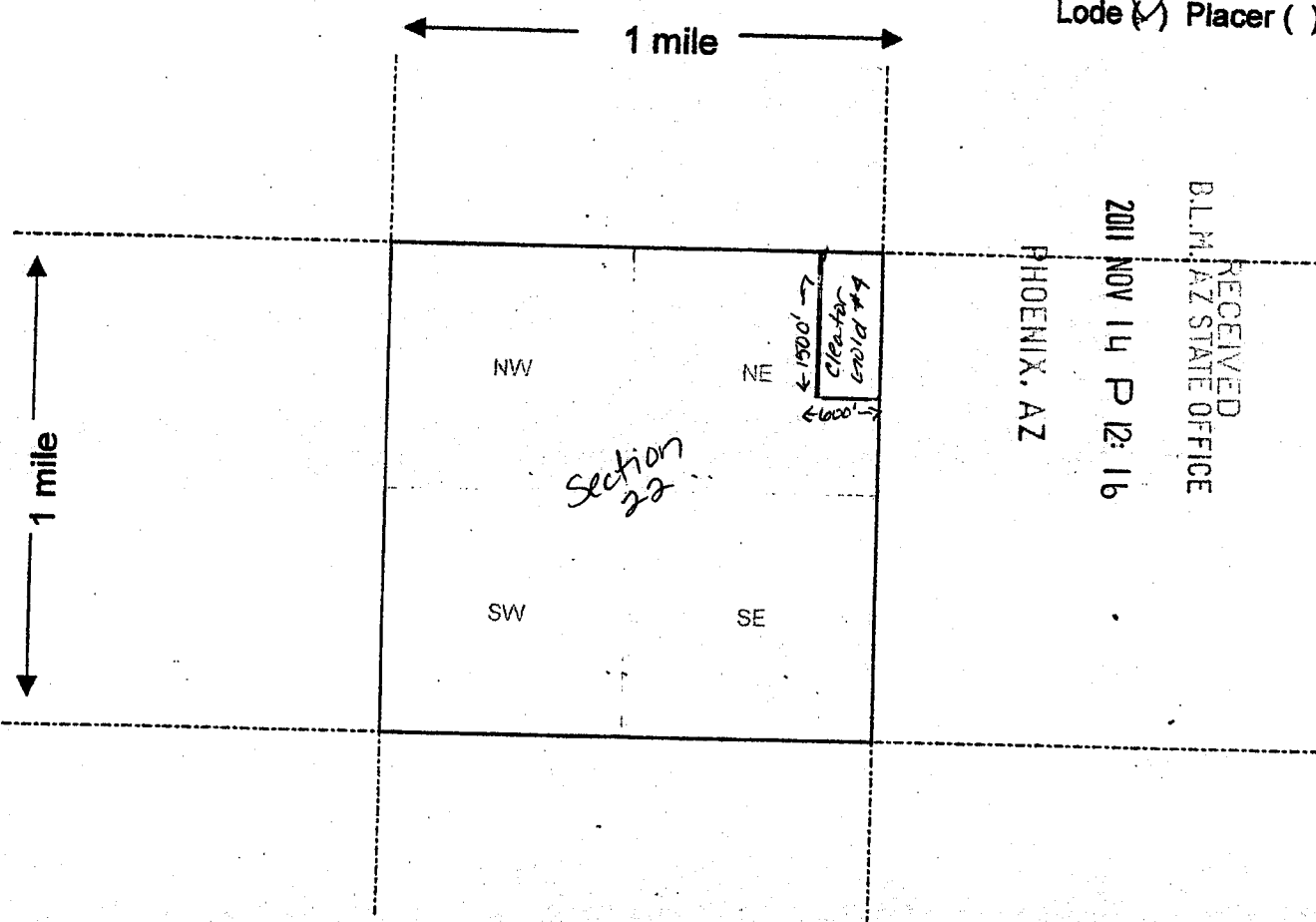
LOCATOR (s) Steve Karolyi

Form MCF100  
Revised July 2005

AMC412182

MINING CLAIM MAP

Lode (X) Placer ( )



Scale : 1" = 2000 feet



1. The above map depicts the Cleator hold #4 mining claim, which is located in Section (s) 22, Township 11 N, Range 1 E, Gila and Salt River Base and Meridian, Yavapai County, Arizona.

2. The type of corner and location monuments used are as follows: 2" x 2" x 4' wood posts with scribed metal tags.

3. The bearings and distances in degrees and feet between claim corners are as depicted on the map.

Form MCF100a  
Revised July 2005

This form is available from the Arizona Department of Mines & Mineral Resources and may be reproduced.

AMG412182

**LOCATION NOTICE FOR LODE MINING CLAIM**

NOTICE IS HEREBY GIVEN that the Locator  
Gold #5 lode mining claim has been located  
by Stella Karolyi whose current mailing  
address is Po Box 14353  
Phoenix, AZ 85087

RECEIVED  
B.L.M. AZ STATE OFFICE  
2011 NOV 14 P 12:16  
PHOENIX, AZ  
BLM  
Date  
Stamp

The general course of this claim is north/south and it is situated in Yavapai  
County, Arizona. This claim is 1500' feet in length and 600' feet in width. This claim runs  
from the location monument on which this location notice is posted approximately 50' feet in a  
South direction to the north end line and 1450' feet in a South direction to the  
South end line. This claim is marked by six monuments, one at each corner and one at the center of each  
end line of the claim.

The location monument on which this notice is posted is situated within Section 23, Township 11  
N, Range 1 E, Gila Salt River Base and Meridian, Arizona and this claim encompasses portions  
of the following quarter section (s), section (s), Township (s) and Range (s) NW 1/4 of Sec. 23  
T11N, R1E.

Gila Salt River Base and Meridian, Arizona.

The locality of this claim with reference to some natural object or permanent monument and additional information  
(if any) concerning its locality are as follows: W 1/2 of NW 1/4 of NW 1/4 of Sec. 23  
T11N, R1E. Approx 50' South and 150' West of  
the NW corner of Sec. 23

DATED AND POSTED on the ground this 2 day of Sept, 20 11.

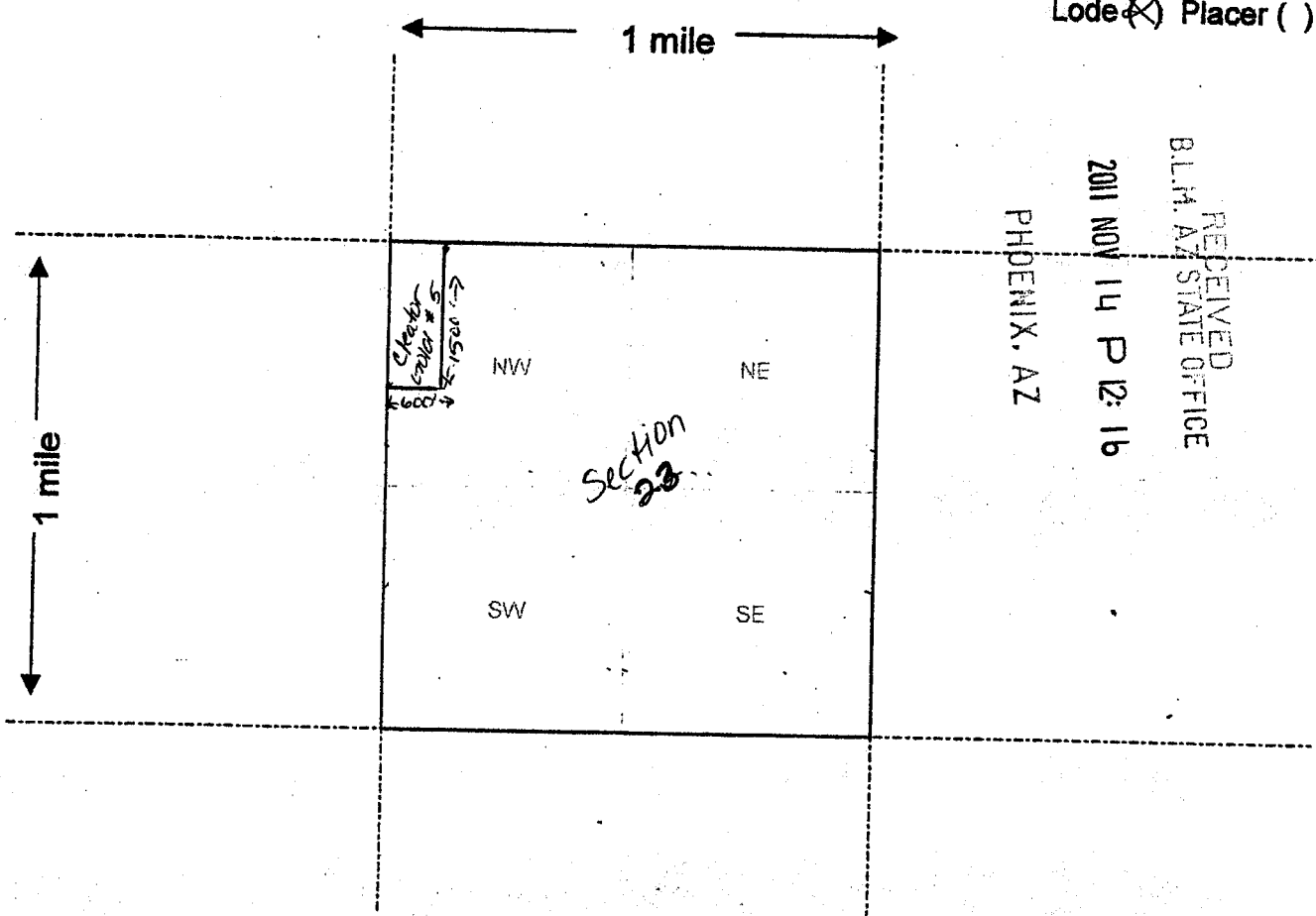
LOCATOR (s) Stella

Form MCF100  
Revised July 2005

AH0412183

MINING CLAIM MAP

Lode (X) Placer ( )



RECEIVED  
 B.L.M. AZ STATE OFFICE  
 2011 NOV 14 P 12:16  
 PHOENIX, AZ

Scale : 1" = 2000 feet



1. The above map depicts the Cleator hold #5 mining claim, which is located in Section (s) 23, Township 11 N, Range 1 E, Gila and Salt River Base and Meridian, Yavapai County, Arizona.

2. The type of corner and location monuments used are as follows: 2" x 2" x 4' wood posts with scribed metal tags.

3. The bearings and distances in degrees and feet between claim corners are as depicted on the map.

Form MCF100a  
 Revised July 2005

This form is available from the Arizona Department of Mines & Mineral Resources and may be reproduced.

AMC412183

**LOCATION NOTICE FOR LODE MINING CLAIM**

NOTICE IS HEREBY GIVEN that the Town  
Butte #6 lode mining claim has been located  
by Stell Karolyi whose current mailing  
address is P.O. Box 74353  
Phoenix Az 85087

RECEIVED  
B.L.M. AZ STATE OFFICE  
2011 NOV 14 P 12:16  
PHOENIX, AZ  
BLM  
Date  
Stamp

The general course of this claim is north/south and it is situated in Yavapai  
County, Arizona. This claim is 1500' feet in length and 600' feet in width. This claim runs  
from the location monument on which this location notice is posted approximately 50' feet in a  
South direction to the north end line and 1450' feet in a South direction to the  
South end line. This claim is marked by six monuments, one at each corner and one at the center of each  
end line of the claim.

The location monument on which this notice is posted is situated within Section 24, Township 11  
N, Range 1 E, Gila Salt River Base and Meridian, Arizona and this claim encompasses portions  
of the following quarter section (s), section (s), Township (s) and Range (s) SW 1/4 of  
Sec. 24, T11N R1E

Gila Salt River Base and Meridian, Arizona.

The locality of this claim with reference to some natural object or permanent monument and additional information  
(if any) concerning its locality are as follows: W 1/2 of SW 1/4 of SW 1/4, Sec. 24,  
T11N, R1E. approx. 150' east and 1450' south to  
the SW corner of Sec. 24

DATED AND POSTED on the ground this 2 day of SEPT, 20 11.

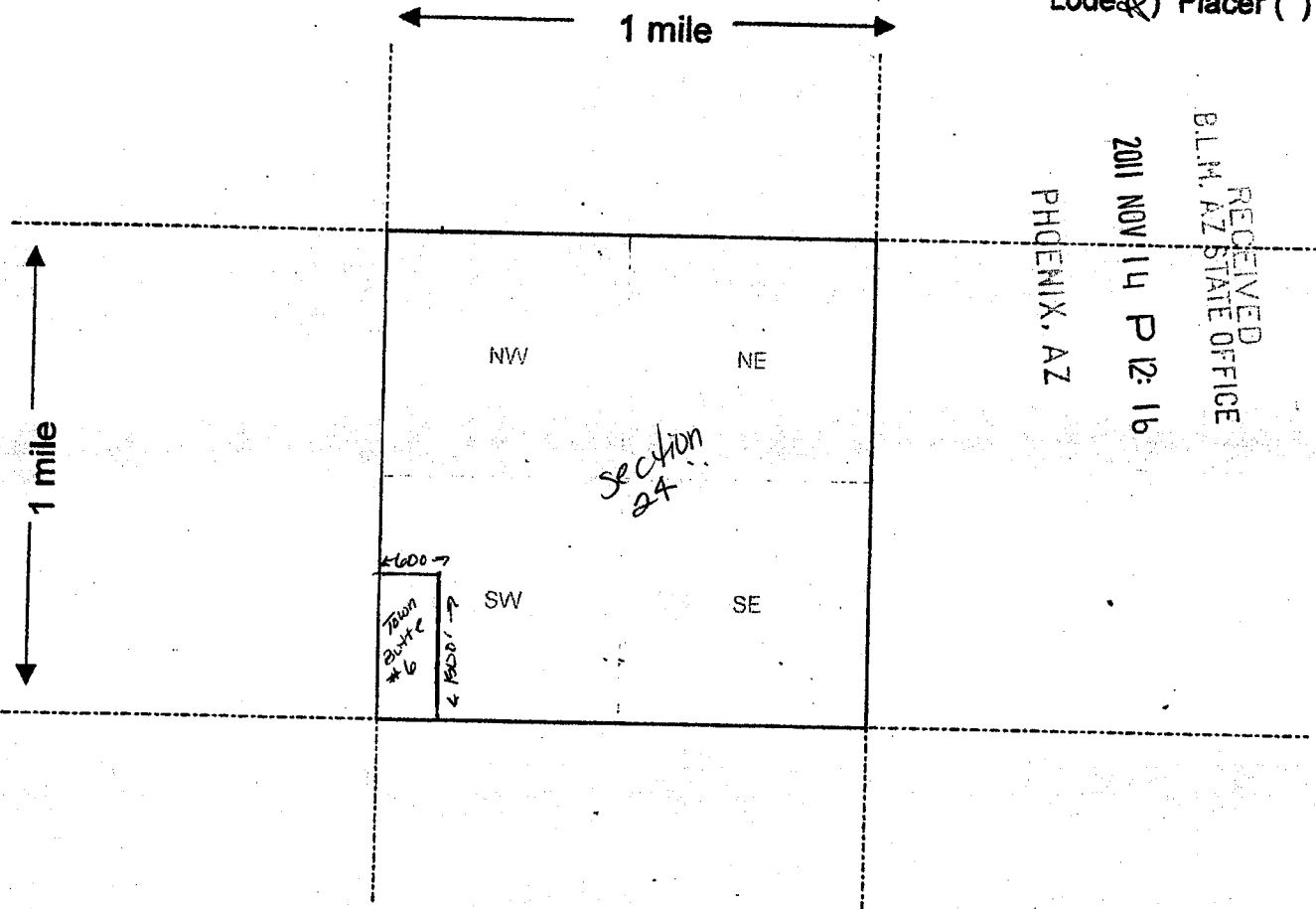
LOCATOR (s) Stell Karolyi

Form MCF100  
Revised July 2005

AMC412184

**MINING CLAIM MAP**

Lode (X) Placer ( )



Scale : 1" = 2000 feet



1. The above map depicts the Town Butte #6 mining claim, which is located in Section (s) 24, Township 11 N, Range 1 E, Gila and Salt River Base and Meridian, Yavapai County, Arizona.

2. The type of corner and location monuments used are as follows: 2" x 2" x 4' wood posts with scribed metal tags.

3. The bearings and distances in degrees and feet between claim corners are as depicted on the map.

Form MCF100a  
Revised July 2005

This form is available from the Arizona Department of Mines & Mineral Resources and may be reproduced.

ANC412184



RECEIVED  
BLM, AZ STATE OFFICE

2011 NOV 14 P 12: 17

PHOENIX, AZ

BLM  
Date  
Stamp

**LOCATION NOTICE FOR LODE MINING CLAIM**

NOTICE IS HEREBY GIVEN that the Town  
Butte # 7 lode mining claim has been located  
by Steve Karolyi whose current mailing  
address is P.O. BOX 74353  
Phoenix Az 85087

The general course of this claim is north/south and it is situated in Yavapai  
County, Arizona. This claim is 1500' feet in length and 400' feet in width. This claim runs  
from the location monument on which this location notice is posted approximately 50' feet in a  
South direction to the north end line and 1450' feet in a South direction to the  
South end line. This claim is marked by six monuments, one at each corner and one at the center of each  
end line of the claim.

The location monument on which this notice is posted is situated within Section 24, Township 11  
N, Range 12 E, Gila Salt River Base and Meridian, Arizona and this claim encompasses portions  
of the following quarter section (s), section (s), Township (s) and Range (s) SW 1/4 of Sect. 24  
T11N R1E.

Gila Salt River Base and Meridian, Arizona.

The locality of this claim with reference to some natural object or permanent monument and additional information  
(if any) concerning its locality are as follows: E 1/2 of SW 1/4 of SW 1/4  
Sec. 24, T11N, R1E, Appx 750' east and 1450'  
South to the SW corner of Sec. 24

DATED AND POSTED on the ground this 2 day of Sept, 20 11.

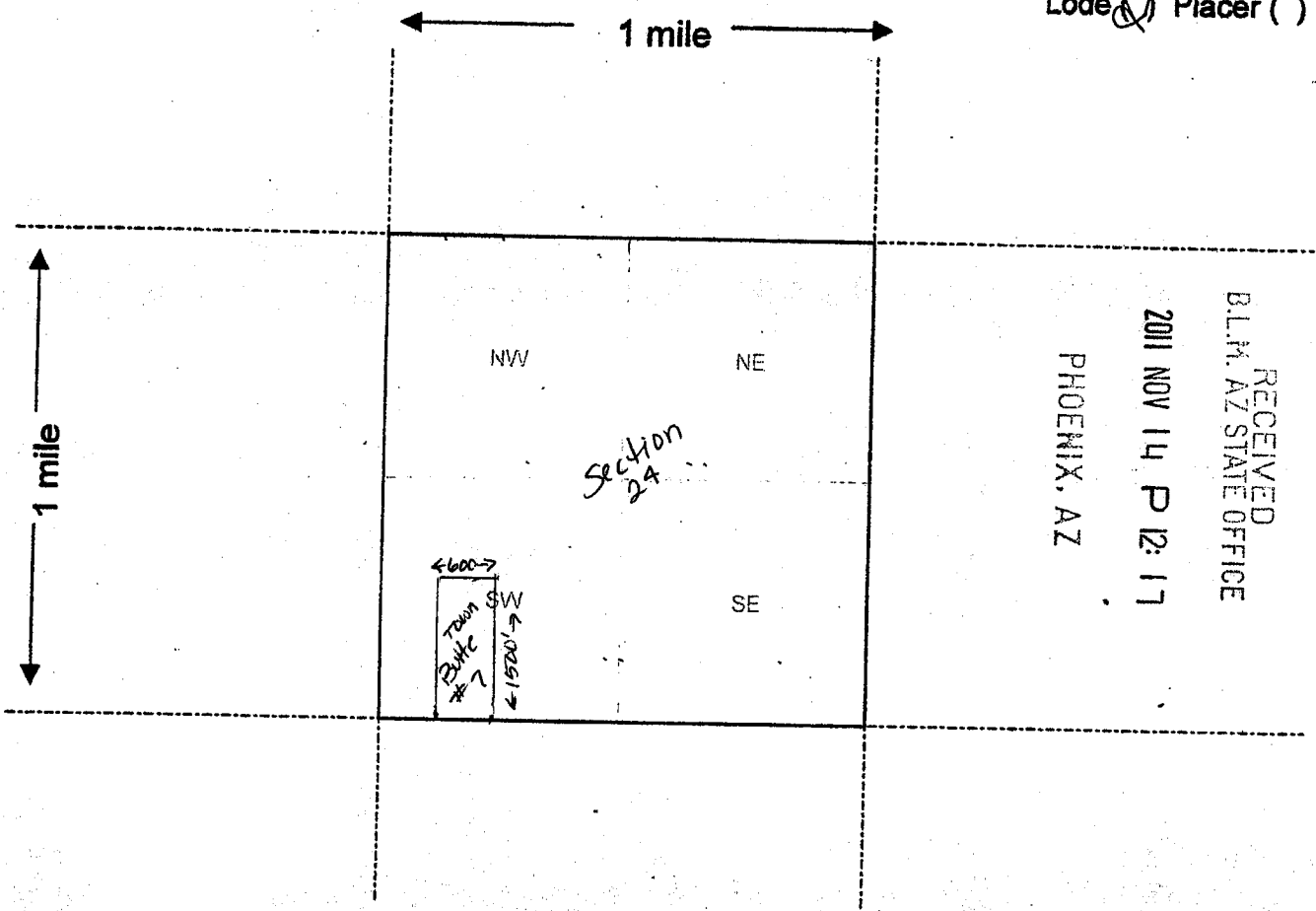
LOCATOR (s) Steve Karolyi

Form MCF100  
Revised July 2005

AMC412185

**MINING CLAIM MAP**

Lode (X) Placer ( )



RECEIVED  
B.L.M. AZ STATE OFFICE  
2011 NOV 14 P 12:17  
PHOENIX, AZ

Scale : 1" = 2000 feet



1. The above map depicts the Town Butte #7 mining claim, which is located in Section (s) 24, Township 11 N, Range 1 E, Gila and Salt River Base and Meridian, Yavapai County, Arizona.
2. The type of corner and location monuments used are as follows: 2" x 2" x 4" wood posts with scribed metal tags
3. The bearings and distances in degrees and feet between claim corners are as depicted on the map.

Form MCF100a  
Revised July 2005

This form is available from the Arizona Department of Mines & Mineral Resources and may be reproduced.

AMC412185

**LOCATION NOTICE FOR LODE MINING CLAIM**

NOTICE IS HEREBY GIVEN that the Town  
Butte #8 lode mining claim has been located  
by Steve Karolyn whose current mailing  
address is P.O. Box 74353  
Phoenix, Az 85087

RECEIVED  
B.L.M. AZ STATE OFFICE  
2011 NOV 14 P 12:17  
PHOENIX, AZ  
BLM  
Date  
Stamp

The general course of this claim is north/south and it is situated in Yavapai  
County, Arizona. This claim is 1500' feet in length and 1000' feet in width. This claim runs  
from the location monument on which this location notice is posted approximately 50' feet in a  
South direction to the north end line and 1450' feet in a South direction to the  
South end line. This claim is marked by six monuments, one at each corner and one at the center of each  
end line of the claim.

The location monument on which this notice is posted is situated within Section 24, Township 11  
N, Range 1 E, Gila Salt River Base and Meridian, Arizona and this claim encompasses portions  
of the following quarter section (s), section (s), Township (s) and Range (s) Sw'14 of  
SEC. 24 T11N, R1E.

Gila Salt River Base and Meridian, Arizona.

The locality of this claim with reference to some natural object or permanent monument and additional information  
(if any) concerning its locality are as follows: E 1/2 of the Sw'14 of Sw'14  
SEC. 24, T11N, R1E. Apprx 750' - east  
and 8950' in a South direction to SW Corner sec. 24

DATED AND POSTED on the ground this 2 day of Sept, 20 11.

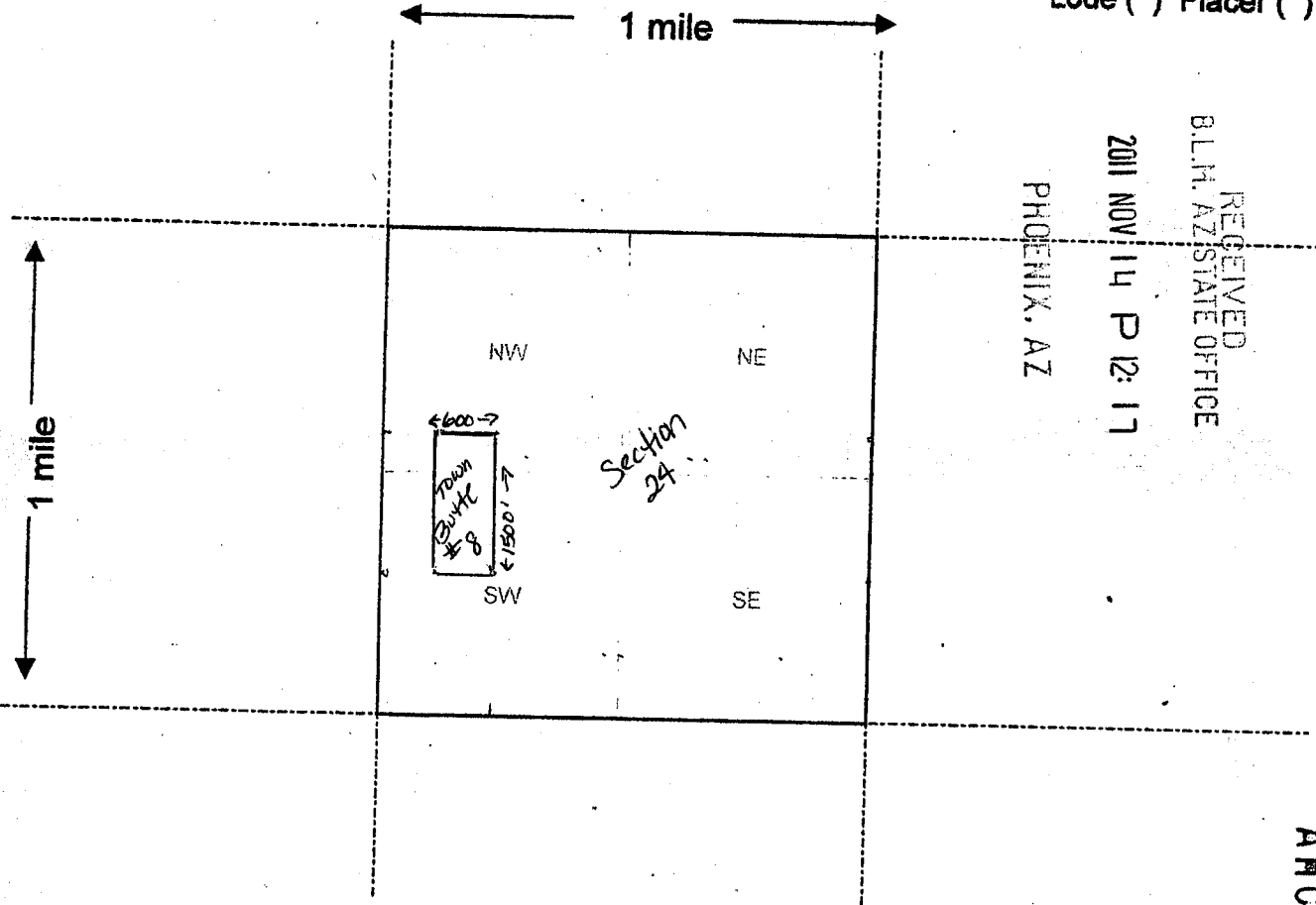
LOCATOR (s) Steve Karolyn

AN0412186

Form MCF100  
Revised July 2005

**MINING CLAIM MAP**

Lode ( ) Placer ( )



RECEIVED  
 B.L.H. AZ STATE OFFICE  
 2011 NOV 14 P 12:17  
 PHOENIX, AZ

AN412186

Scale : 1" = 2000 feet



1. The above map depicts the Town Bufile #8 mining claim, which is located in Section (s) 24, Township 11 N, Range 1 E, Gila and Salt River Base and Meridian, Yavapai County, Arizona.

2. The type of corner and location monuments used are as follows: 2" x 2" x 4' wood posts with scribed metal tags.

3. The bearings and distances in degrees and feet between claim corners are as depicted on the map.

Form MCF100a  
 Revised July 2005

**LOCATION NOTICE FOR LODE MINING CLAIM**

NOTICE IS HEREBY GIVEN that the Town  
Bo He # 9 lode mining claim has been located  
by Steve Karolyi whose current mailing  
address is P.O. Box 74353,  
Phoenix, Az 85087

RECEIVED  
B.L.M. AZ STATE OFFICE  
2011 NOV 14 P 12:17  
PHOENIX, AZ  
BLM  
Date  
Stamp

The general course of this claim is North / South and it is situated in Yavapai  
County, Arizona. This claim is 1500' feet in length and 600' feet in width. This claim runs  
from the location monument on which this location notice is posted approximately 50' feet in a  
South direction to the North end line and 1450' feet in a South direction to the  
South end line. This claim is marked by six monuments, one at each corner and one at the center of each  
end line of the claim.

The location monument on which this notice is posted is situated within Section 24, Township 11  
N, Range 1 E, Gila Salt River Base and Meridian, Arizona and this claim encompasses portions  
of the following quarter section (s), section (s), Township (s) and Range (s) NE 1/4 of  
Sec. 24, T11 N, R1 E  
Gila Salt River Base and Meridian, Arizona.

The locality of this claim with reference to some natural object or permanent monument and additional information  
(if any) concerning its locality are as follows: E 1/2 of NE 1/4 of NE 1/4  
of Sec. 24, T11 N, R1 E - Apex. 50' South and  
1100' West of the NE corner of Sec. 24

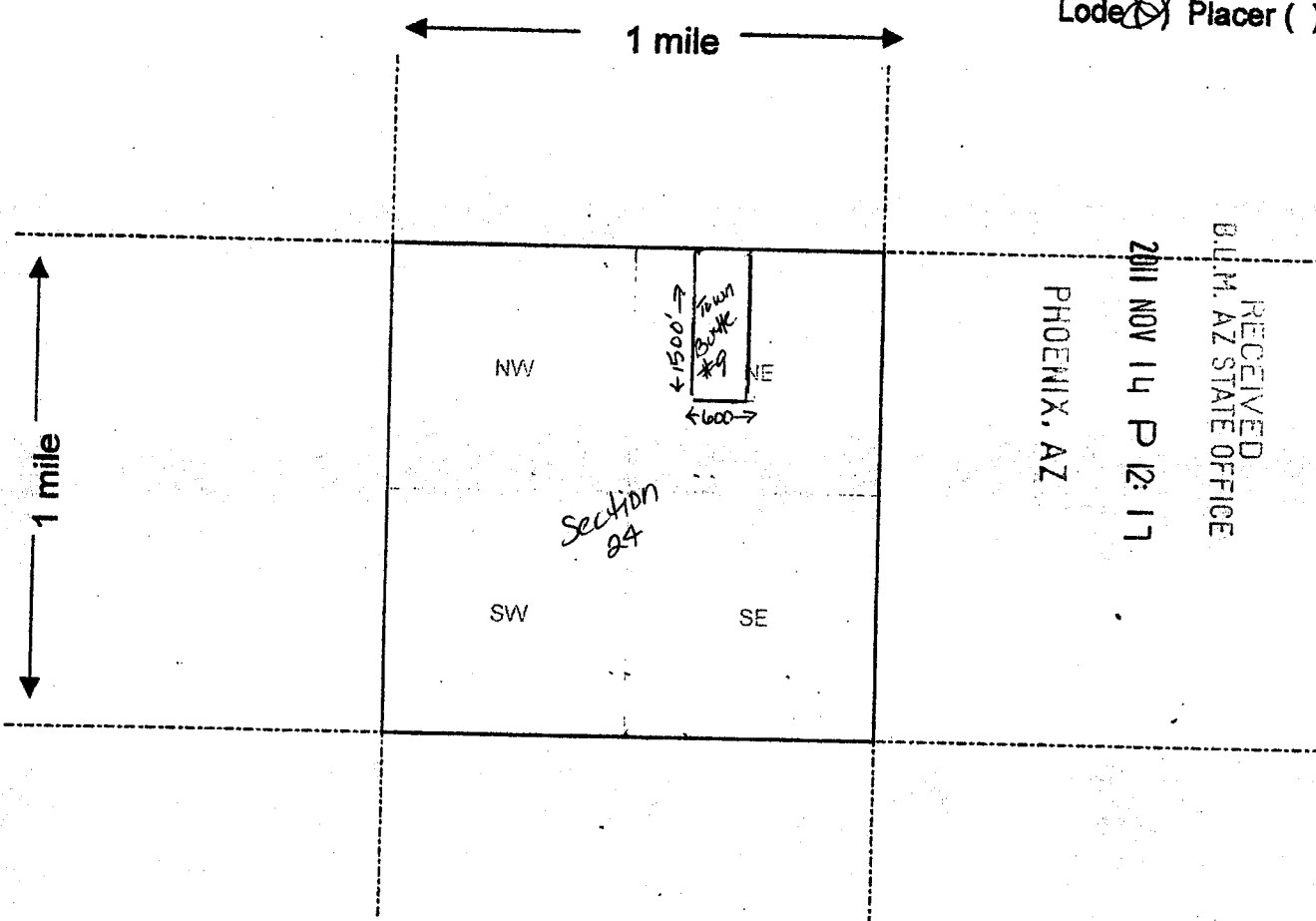
DATED AND POSTED on the ground this 2 day of Sept., 2011.  
LOCATOR (s) Steve Karolyi

Form MCF100  
Revised July 2005

AHC412187

**MINING CLAIM MAP**

Lode (X) Placer ( )



RECEIVED  
B.L.M. AZ STATE OFFICE  
2011 NOV 14 P 12:17  
PHOENIX, AZ

Scale : 1" = 2000 feet



1. The above map depicts the Town Butte #9 mining claim, which is located in Section (s) 24, Township 11 N, Range 1 E, Gila and Salt River Base and Meridian, Yavapai County, Arizona.
2. The type of corner and location monuments used are as follows: 2" x 2" x 4' wood posts with scribed metal tags.
3. The bearings and distances in degrees and feet between claim corners are as depicted on the map.

ANCU 12187

Form MCF100a  
Revised July 2005

This form is available from the Arizona Department of Mines & Mineral Resources and may be reproduced.

When recorded please return to:  
Steve Karolyi  
P.O Box 74353  
Phoenix, AZ 85087

### Location Notice for Association Placer Mining Claim

Notice is hereby given that the undersigned have on this 2<sup>nd</sup> day of September, 2011 located a placer mining claim in Maricopa County, State of Arizona.

The name of this claim is the **Vulture # 4** and is situated in the NW ¼ of the NW ¼, Section 4, Township 6 N., Range 6 W., Gila & Salt River Base and Meridian, Arizona.

The locators of this claim are:

**Steve Karolyi and Tina Lilly**

Steve Karolyi  
P.O. Box 74353  
Phoenix, Az. 85087


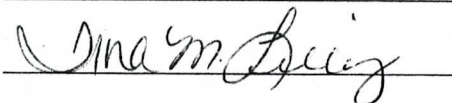
RECEIVED  
D.L.M. AZ STATE OFFICE  
2011 NOV 14 P 12:1  
PHOENIX, AZ

The locality of this claim with reference to some natural object or permanent monument and additional information concerning its locality are as follows;

Beginning at a wood post where a copy of this notice is posted: then 50 feet north to the center of the north end line, then 660 feet east to northeast corner, then 1320 feet south to the southeast corner, then 1320 feet west to the southwest corner, then 1320 feet north to the northwest corner, then 660 feet east to the point of beginning.

Dated and posted on the ground this 2<sup>nd</sup> day of September, 2011

Locator(s)

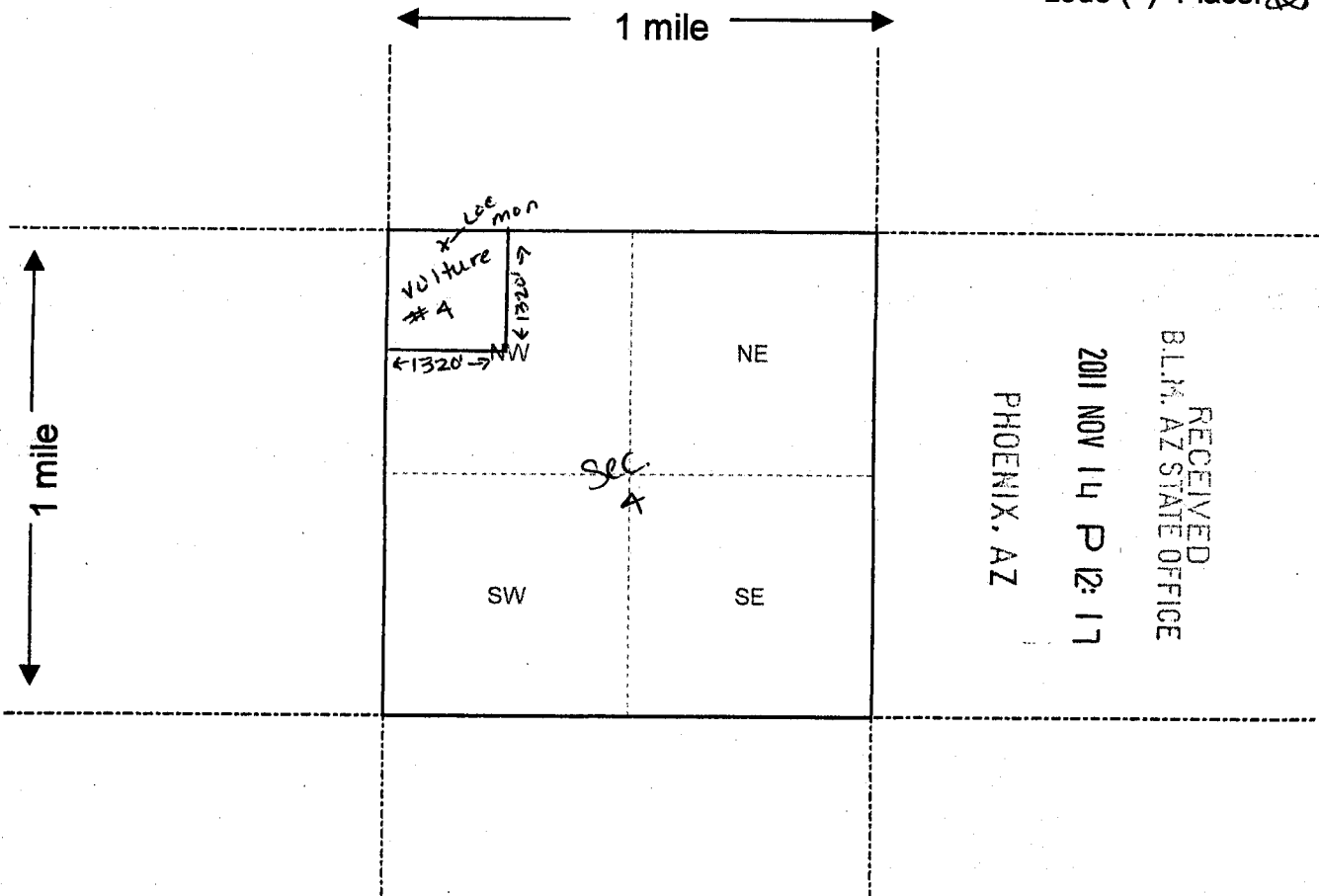
Steve Karolyi

Tina Lilly

AHC412188

**MINING CLAIM MAP**

Lode ( ) Placer



RECEIVED  
B.L.M. AZ STATE OFFICE  
2011 NOV 14 P 12:17  
PHOENIX, AZ

Scale: 1" = 2000 feet



1. The above map depicts the Vulture #4 mining claim, which is located in Section (s) 4, Township 6 N, Range 6 W, Gila and Salt River Base and Meridian, Maricopa County, Arizona.

2. The type of corner and location monuments used are as follows: 2" x 2" x 4' wood posts with scribed metal tags.

3. The bearings and distances in degrees and feet between claim corners are as depicted on the map.

Form MCF100a  
Revised July 2005

This form is available from the Arizona Department of Mines & Mineral Resources and may be reproduced.

ANC412188



When recorded please return to:  
Steve Karolyi  
P.O Box 74353  
Phoenix, AZ 85087

### Location Notice for Association Placer Mining Claim

Notice is hereby given that the undersigned have on this 2<sup>nd</sup> day of September, 2011 located a placer mining claim in Maricopa County, State of Arizona.

The name of this claim is the **Vulture # 5** and is situated in the NE ¼ of the NW ¼, Section 4, Township 6 N., Range 6 W., Gila & Salt River Base and Meridian, Arizona.

The locators of this claim are:

**Steve Karolyi and Tina Lilly**

Steve Karolyi  
P.O. Box 74353  
Phoenix, Az. 85087


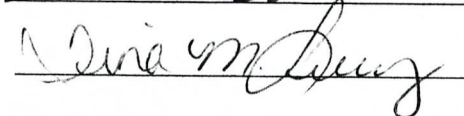
RECEIVED  
B.L.H. AZ STATE OFFICE  
2011 NOV 14 P 12:18  
PHOENIX, AZ

The locality of this claim with reference to some natural object or permanent monument and additional information concerning its locality are as follows;

Beginning at a wood post where a copy of this notice is posted: then 50 feet north to the center of the north end line, then 660 feet east to northeast corner, then 1320 feet south to the southeast corner, then 1320 feet west to the southwest corner, then 1320 feet north to the northwest corner, then 660 feet east to the point of beginning.

Dated and posted on the ground this 2<sup>nd</sup> day of September, 2011

Locator(s)

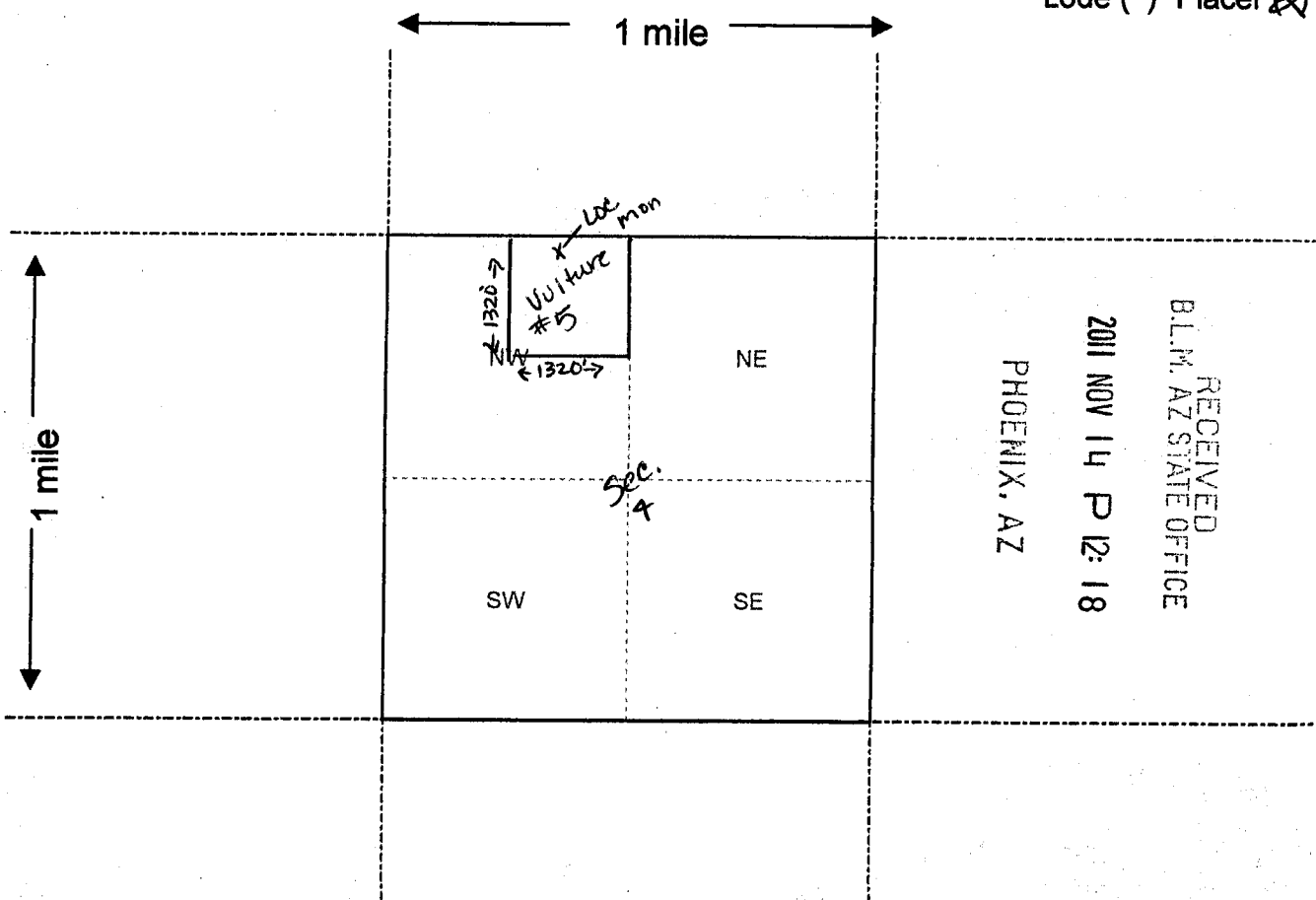
Steve Karolyi

Tina Lilly

AHC412189

**MINING CLAIM MAP**

Lode ( ) Placer



Scale: 1" = 2000 feet



1. The above map depicts the Vulture #5 mining claim, which is located in Section (s) 4, Township 6 N, Range 6 W, Gila and Salt River Base and Meridian, Maricopa County, Arizona.

2. The type of corner and location monuments used are as follows: 2" x 2" x 4' wood posts with scribed metal tags.

3. The bearings and distances in degrees and feet between claim corners are as depicted on the map.

Form MCF100a  
Revised July 2005

This form is available from the Arizona Department of Mines & Mineral Resources and may be reproduced.

AN C 4 1 2 1 8 9

DEPARTMENT OF INTERIOR  
BUREAU OF LAND MANAGEMENT

Input Parameters for Geographic Report with Land

System Id = CR

Admin State = AZ

Geo State = AZ

Casetype Begins With

Case Disp Txt = AUTHORIZED, CANCELLED, EXPIRED, PENDING, REJECTED, RELINQUISHED, WITHDRAWN

Mer Twp Rng =

Section =

Mtrs = 14 0060N 0060W 004, 14 0060N 0060W 999, 14 0110N 0010E 022, 14 0110N 0010E 023, 14 0110N 0010E 024, 14 0110N 0010E 999, 14 0110N 0120E 024, 14 0110N 0120E 999

Commodity =

Commodity Txt =

Pending Org =

Pend Org Decode =

Total Rows Returned: 2

RUN TIME: 03:39 PM

Adm State: AZ

UNITED STATES DEPARTMENT OF INTERIOR  
BUREAU OF LAND MANAGEMENT  
GEOGRAPHIC REPORT WITH LAND  
Sorted by Meridian Township Range

RUN DATE: 12/15/2011

Page 1 of 1

Serial Number: AZA 024166PT

Total Case Acres: 784.657

<u>Casetype</u>	<u>Case Disp</u>			<u>Sect</u>	<u>Sur Typ</u>	<u>Sur Num</u>	<u>Suff</u>	<u>Subdivision</u>	<u>Act Pend</u>
220200	AUTHORIZED	14	0110N	0010E	022	MS	3893	1	

Serial Number: AZA 033870P1

Total Case Acres: 601.830

<u>Casetype</u>	<u>Case Disp</u>			<u>Sect</u>	<u>Sur Typ</u>	<u>Sur Num</u>	<u>Suff</u>	<u>Subdivision</u>	<u>Act Pend</u>
220200	AUTHORIZED	14	0110N	0010E	023	HES	355		







